

NOTICE!!

These documents have been scanned!

Do not place un-scanned documents beneath this notice!

Do not remove this notice from this file!

GPO Jacket No. 560-102
Print Order 61540
Rise Business Services, LLC
Job=AZ15 5/14/2019



Box Number= AZ15049



Claim Begin-End: AMC414439-AMC414439

1 Initial Receipt



AZ15049-2

AMC414434-AMC414683

**NO
DOCUMENTS
FOUND**

NO DOCUMENTS FOUND
NO DOCUMENTS FOUND

NOTICE!!

These documents have been scanned!

Do not place un-scanned documents beneath this notice!

Do not remove this notice from this file!

GPO Jacket No. 560-102
Print Order 61540
Rise Business Services, LLC
Job=AZ15 5/14/2019



Box Number= AZ15049



Claim Begin-End: AMC414439-AMC414439

2 Correspondence



AZ15049-2

AMC414434-AMC414683



United States Department of the Interior



BUREAU OF LAND MANAGEMENT
Arizona State Office
One North Central Avenue, Suite 800
Phoenix, Arizona 85004-4427
www.blm.gov/az/

SEP 30 2020

In Reply Refer To:

3800 (9200) RM

AMC390560, AMC390605, AMC395564, AMC414439, AMC425373, AMC429963,
AMC452238, AMC458030, AMC458210

CERTIFIED MAIL - RETURN RECEIPT REQUESTED 9214 8901 9403 8321 8501 88

DECISION

OWEN WILDMAN
PO BOX 1238
MAYER, AZ 86333-1238

AMC390560, AMC390605, AMC395564, AMC414439, AMC425373, AMC429963,
AMC452238, AMC458030, AMC458210
PIANO MAN, SWINDLER NORTH, FORBACH PONDS BENCH, PIANO MAN 2,
LOADED FOR BEAR, CHAPARRAL GULCH, DOUBLE L, UNION 3, SILVER QUEEN

Maintenance Fee Waiver Certifications Denied Mining Claims Declared Forfeited

The Maintenance Fee Waiver Certifications (small miner waivers) filed for the 2021 assessment year, for the mining claims listed above, are denied. Because the small miner waivers are denied and because the required maintenance fee payments due on or before September 1, 2020, were not paid, these claims are declared forfeited.

The Bureau of Land Management's (BLM) regulations at 43 CFR 3830.21, and 3834.11(a)(2) state that by September 1 of each year, holders of mining claims must pay an annual maintenance fee of \$165 per claim per 20 acres or portion thereof. In lieu of paying the required maintenance fee, claimants may submit a valid small miner waiver, in accordance with 43 CFR 3835.1, 3835.10, and 3835.11.

In accordance with 43 CFR 3835.1(b), to qualify for a small miner waiver, you and all related parties must hold no more than a total of 10 mining claims or sites nationwide. As defined at

43 CFR 3830.5, "related party means: a) the spouse and dependent children of the claimant as defined in section 152 of the Internal Revenue Code of 1986 [26 U.S.C. section 152]; or, b) A person who controls, is controlled by, or is under common control with the claimant." "Control means actual control, legal control, or the power to exercise control, through or by common directors, officers, stockholders, a voting trust, or a holding company or Investment Company, or any other means."

Small miner waivers were filed for the seventeen mining claims listed above. The BLM has reviewed the case files for each of the mining claims listed above to verify that the owners qualify for a small miner waiver. The BLM has made the following findings:

1. Arizona Corporate Commission documents show that Big Bug Mining District LLC is a corporation registered in Arizona, dating back to 2017. According to Arizona Corporate Commission documents, the current statutory agent is Timothy Hayden. Listed as the current managing members are Dale C. Bennett, Owen Wildman, Gerald A. Baker, and Philip L. Condrey.
2. Big Bug Mining District LLC owns 10 mining claims in Arizona. The 2021 maintenance fees were paid on these claims. The claim numbers are AMC437424, AMC439458, AMC440507, AMC443155, AMC445640, AMC452459, AMC452460, AMC452461, AMC457154, AMC457155.
3. The current mailing address BLM has for Big Bug Mining District LLC is PO Box 1238, Mayer, AZ 86333-1238. This is the same address on file for Owen Wildman.
4. Ownership of the mining claims is shown on an enclosure.

In accordance with 43 C.F.R. 3835.92(d), because you or a co-claimant own more than 10 mining claims or sites and submitted a small miner waiver request and failed to pay the required maintenance fee on or before the due date for the 2021 assessment year, the mining claims listed above are declared forfeited and void as of September 1, 2020. Additionally you and the co-claimants may be subject to criminal penalties under 18 U.S.C. 1001.

Reclamation Requirements

This decision does not relieve you of the liability for reclamation of all areas disturbed by your activities on lands covered by the subject mining claim(s) and/or site(s). After you complete the reclamation, you must notify the authorized officer of the appropriate surface managing agency so that the authorized officer may conduct a final site inspection and determine whether you may be released from liability. If you fail to reclaim the land to the satisfaction of the authorized officer, the surface management agency may cite you for noncompliance under its surface management regulations.

For land administered by the BLM, if you fail to reclaim the land to the satisfaction of the authorized officer as required in 43 CFR Subpart 3809, the BLM will issue an order of noncompliance under 43 CFR 3809.601(a). If you fail to comply with the noncompliance

order, the BLM may take further action under 43 CFR 3809.604. Failure to conduct reclamation is a prohibited act that may subject you to criminal penalties. (See 43 CFR 3809.605(h) and 43 CFR 3809.700)

Appeal Procedures

This decision may be appealed to the Interior Board of Land Appeals (IBLA), Office of the Secretary, in accordance with the regulations contained in 43 CFR Part 4, and the enclosed Form 1842-1. If an appeal is taken, your notice of appeal must be filed in this office (at the above address) within 30 days from receipt of this decision. The appellant has the burden of showing that the decision appealed from is in error.


If you wish to file a petition pursuant to regulation 43 CFR 4.21 (58 FR 4939, January 19, 1993) for a stay of the effectiveness of this decision during the time that your appeal is being reviewed by the Board, the petition for a stay must accompany your notice of appeal. A petition for a stay is required to show sufficient justification based on the standards listed below. Copies of the notice of appeal and petition for a stay must also be submitted to each party named in this decision and to the IBLA and to the appropriate Office of the Solicitor (see 43 CFR 4.413) at the same time the original documents are filed with this office. If you request a stay, you have the burden of proof to demonstrate that a stay should be granted.

Standards for Obtaining a Stay

Except as otherwise provided by law or other pertinent regulation, a petition for a stay of a decision pending appeal shall show sufficient justification based on the following standards:

- (1) The relative harm to the parties if the stay is granted or denied,
- (2) The likelihood of the appellant's success on the merits,
- (3) The likelihood of immediate and irreparable harm if the stay is not granted, and
- (4) Whether the public interest favors granting the stay.

Please include your AMC serial number(s) on all correspondence. If additional information is required, please contact RéAnn Myers at 602-417-9413.



Amy F. DePestel
Supervisory Land Law Examiner
Lands, Minerals and Energy Division

Enclosures



Date Produced: 10/12/2020

ConnectSuite Inc.:

The following is the delivery information for Certified Mail™/RRE item number 9214 8901 9403 8321 8501 88. Our records indicate that this item was delivered on 10/06/2020 at 12:08 p.m. in MAYER, AZ 86333. The scanned image of the recipient information is provided below.

Signature of Recipient :

A handwritten signature in black ink, appearing to read "Owen Wildman".

Owen Wildman

Address of Recipient :

PO BOX 1238

MAYER, AZ 86333-1238

Thank you for selecting the Postal Service for your mailing needs. If you require additional assistance, please contact your local post office or Postal Service representative.

Sincerely,
United States Postal Service

The customer reference number shown below is not validated or endorsed by the United States Postal Service. It is solely for customer use.

Customer Reference Number: C2295416.13061749



United States Department of the Interior



BUREAU OF LAND MANAGEMENT
Arizona State Office
One North Central Avenue, Suite 800
Phoenix, Arizona 85004-4427
www.blm.gov/az/

SEP 30 2020

In Reply Refer To:

3800 (9200) RM

AMC390560, AMC390605, AMC395564, AMC414439, AMC425373, AMC429963,
AMC452238, AMC458030, AMC458210

CERTIFIED MAIL - RETURN RECEIPT REQUESTED 9214 8901 9403 8321 8501 95

DECISION

LAURIE COULTER
1108 E BLACKHAWK DR
PHOENIX, AZ 85024-4175

AMC390560, AMC390605, AMC395564, AMC414439, AMC425373, AMC429963,
AMC452238, AMC458030, AMC458210
PIANO MAN, SWINDLER NORTH, FORBACH PONDS BENCH, PIANO MAN 2,
LOADED FOR BEAR, CHAPARRAL GULCH, DOUBLE L, UNION 3, SILVER QUEEN

Maintenance Fee Waiver Certifications Denied
Mining Claims Declared Forfeited

The Maintenance Fee Waiver Certifications (small miner waivers) filed for the 2021 assessment year, for the mining claims listed above, are denied. Because the small miner waivers are denied and because the required maintenance fee payments due on or before September 1, 2020, were not paid, these claims are declared forfeited.

The Bureau of Land Management's (BLM) regulations at 43 CFR 3830.21, and 3834.11(a)(2) state that by September 1 of each year, holders of mining claims must pay an annual maintenance fee of \$165 per claim per 20 acres or portion thereof. In lieu of paying the required maintenance fee, claimants may submit a valid small miner waiver, in accordance with 43 CFR 3835.1, 3835.10, and 3835.11.

In accordance with 43 CFR 3835.1(b), to qualify for a small miner waiver, you and all related parties must hold no more than a total of 10 mining claims or sites nationwide. As defined at

43 CFR 3830.5, "related party means: a) the spouse and dependent children of the claimant as defined in section 152 of the Internal Revenue Code of 1986 [26 U.S.C. section 152]; or, b) A person who controls, is controlled by, or is under common control with the claimant." "Control means actual control, legal control, or the power to exercise control, through or by common directors, officers, stockholders, a voting trust, or a holding company or Investment Company, or any other means."

Small miner waivers were filed for the seventeen mining claims listed above. The BLM has reviewed the case files for each of the mining claims listed above to verify that the owners qualify for a small miner waiver. The BLM has made the following findings:

1. Arizona Corporate Commission documents show that Big Bug Mining District LLC is a corporation registered in Arizona, dating back to 2017. According to Arizona Corporate Commission documents, the current statutory agent is Timothy Hayden. Listed as the current managing members are Dale C. Bennett, Owen Wildman, Gerald A. Baker, and Philip L. Condrey.
2. Big Bug Mining District LLC owns 10 mining claims in Arizona. The 2021 maintenance fees were paid on these claims. The claim numbers are AMC437424, AMC439458, AMC440507, AMC443155, AMC445640, AMC452459, AMC452460, AMC452461, AMC457154, AMC457155.
3. The current mailing address BLM has for Big Bug Mining District LLC is PO Box 1238, Mayer, AZ 86333-1238. This is the same address on file for Owen Wildman.
4. Ownership of the mining claims is shown on an enclosure.

In accordance with 43 C.F.R. 3835.92(d), because you or a co-claimant own more than 10 mining claims or sites and submitted a small miner waiver request and failed to pay the required maintenance fee on or before the due date for the 2021 assessment year, the mining claims listed above are declared forfeited and void as of September 1, 2020. Additionally you and the co-claimants may be subject to criminal penalties under 18 U.S.C. 1001.

Reclamation Requirements

This decision does not relieve you of the liability for reclamation of all areas disturbed by your activities on lands covered by the subject mining claim(s) and/or site(s). After you complete the reclamation, you must notify the authorized officer of the appropriate surface managing agency so that the authorized officer may conduct a final site inspection and determine whether you may be released from liability. If you fail to reclaim the land to the satisfaction of the authorized officer, the surface management agency may cite you for noncompliance under its surface management regulations.

For land administered by the BLM, if you fail to reclaim the land to the satisfaction of the authorized officer as required in 43 CFR Subpart 3809, the BLM will issue an order of noncompliance under 43 CFR 3809.601(a). If you fail to comply with the noncompliance

order, the BLM may take further action under 43 CFR 3809.604. Failure to conduct reclamation is a prohibited act that may subject you to criminal penalties. (See 43 CFR 3809.605(h) and 43 CFR 3809.700)

Appeal Procedures

This decision may be appealed to the Interior Board of Land Appeals (IBLA), Office of the Secretary, in accordance with the regulations contained in 43 CFR Part 4, and the enclosed Form 1842-1. If an appeal is taken, your notice of appeal must be filed in this office (at the above address) within 30 days from receipt of this decision. The appellant has the burden of showing that the decision appealed from is in error.


If you wish to file a petition pursuant to regulation 43 CFR 4.21 (58 FR 4939, January 19, 1993) for a stay of the effectiveness of this decision during the time that your appeal is being reviewed by the Board, the petition for a stay must accompany your notice of appeal. A petition for a stay is required to show sufficient justification based on the standards listed below. Copies of the notice of appeal and petition for a stay must also be submitted to each party named in this decision and to the IBLA and to the appropriate Office of the Solicitor (see 43 CFR 4.413) at the same time the original documents are filed with this office. If you request a stay, you have the burden of proof to demonstrate that a stay should be granted.

Standards for Obtaining a Stay

Except as otherwise provided by law or other pertinent regulation, a petition for a stay of a decision pending appeal shall show sufficient justification based on the following standards:

- (1) The relative harm to the parties if the stay is granted or denied,
- (2) The likelihood of the appellant's success on the merits,
- (3) The likelihood of immediate and irreparable harm if the stay is not granted, and
- (4) Whether the public interest favors granting the stay.

Please include your AMC serial number(s) on all correspondence. If additional information is required, please contact RéAnn Myers at 602-417-9413.



Amy F. DePestel
Supervisory Land Law Examiner
Lands, Minerals and Energy Division

Enclosures



Date Produced: 10/05/2020

ConnectSuite Inc.:

The following is the delivery information for Certified Mail™/RRE item number 9214 8901 9403 8321 8501 95. Our records indicate that this item was delivered on 10/03/2020 at 04:01 p.m. in PHOENIX, AZ 85024. The scanned image of the recipient information is provided below.

Signature of Recipient :

Con / 9
24/24 [Signature]

Address of Recipient :

1408 BLACKUM

Thank you for selecting the Postal Service for your mailing needs. If you require additional assistance, please contact your local post office or Postal Service representative.

Sincerely,
United States Postal Service

The customer reference number shown below is not validated or endorsed by the United States Postal Service. It is solely for customer use.

Customer Reference Number: C2295416.13061750



United States Department of the Interior



BUREAU OF LAND MANAGEMENT

Arizona State Office

One North Central Avenue, Suite 800

Phoenix, Arizona 85004-4427

www.blm.gov/az/

SEP 30 2020

In Reply Refer To:

3800 (9200) RM

AMC390560, AMC390605, AMC395564, AMC414439, AMC425373, AMC429963,
AMC452238, AMC458030, AMC458210

CERTIFIED MAIL - RETURN RECEIPT REQUESTED 9214 8901 9403 8321 8502 01

DECISION

RANDY PYLE
921 GOODWIN DR
PLANO, TX 75023-4904

AMC390560, AMC390605, AMC395564, AMC414439, AMC425373, AMC429963,
AMC452238, AMC458030, AMC458210
PIANO MAN, SWINDLER NORTH, FORBACH PONDS BENCH, PIANO MAN 2,
LOADED FOR BEAR, CHAPARRAL GULCH, DOUBLE L, UNION 3, SILVER QUEEN

Maintenance Fee Waiver Certifications Denied Mining Claims Declared Forfeited

The Maintenance Fee Waiver Certifications (small miner waivers) filed for the 2021 assessment year, for the mining claims listed above, are denied. Because the small miner waivers are denied and because the required maintenance fee payments due on or before September 1, 2020, were not paid, these claims are declared forfeited.

The Bureau of Land Management's (BLM) regulations at 43 CFR 3830.21, and 3834.11(a)(2) state that by September 1 of each year, holders of mining claims must pay an annual maintenance fee of \$165 per claim per 20 acres or portion thereof. In lieu of paying the required maintenance fee, claimants may submit a valid small miner waiver, in accordance with 43 CFR 3835.1, 3835.10, and 3835.11.

In accordance with 43 CFR 3835.1(b), to qualify for a small miner waiver, you and all related parties must hold no more than a total of 10 mining claims or sites nationwide. As defined at

43 CFR 3830.5, "related party means: a) the spouse and dependent children of the claimant as defined in section 152 of the Internal Revenue Code of 1986 [26 U.S.C. section 152]; or, b) A person who controls, is controlled by, or is under common control with the claimant." "Control means actual control, legal control, or the power to exercise control, through or by common directors, officers, stockholders, a voting trust, or a holding company or Investment Company, or any other means."

Small miner waivers were filed for the seventeen mining claims listed above. The BLM has reviewed the case files for each of the mining claims listed above to verify that the owners qualify for a small miner waiver. The BLM has made the following findings:

1. Arizona Corporate Commission documents show that Big Bug Mining District LLC is a corporation registered in Arizona, dating back to 2017. According to Arizona Corporate Commission documents, the current statutory agent is Timothy Hayden. Listed as the current managing members are Dale C. Bennett, Owen Wildman, Gerald A. Baker, and Philip L. Condrey.
2. Big Bug Mining District LLC owns 10 mining claims in Arizona. The 2021 maintenance fees were paid on these claims. The claim numbers are AMC437424, AMC439458, AMC440507, AMC443155, AMC445640, AMC452459, AMC452460, AMC452461, AMC457154, AMC457155.
3. The current mailing address BLM has for Big Bug Mining District LLC is PO Box 1238, Mayer, AZ 86333-1238. This is the same address on file for Owen Wildman.
4. Ownership of the mining claims is shown on an enclosure.

In accordance with 43 C.F.R. 3835.92(d), because you or a co-claimant own more than 10 mining claims or sites and submitted a small miner waiver request and failed to pay the required maintenance fee on or before the due date for the 2021 assessment year, the mining claims listed above are declared forfeited and void as of September 1, 2020. Additionally you and the co-claimants may be subject to criminal penalties under 18 U.S.C. 1001.

Reclamation Requirements

This decision does not relieve you of the liability for reclamation of all areas disturbed by your activities on lands covered by the subject mining claim(s) and/or site(s). After you complete the reclamation, you must notify the authorized officer of the appropriate surface managing agency so that the authorized officer may conduct a final site inspection and determine whether you may be released from liability. If you fail to reclaim the land to the satisfaction of the authorized officer, the surface management agency may cite you for noncompliance under its surface management regulations.

For land administered by the BLM, if you fail to reclaim the land to the satisfaction of the authorized officer as required in 43 CFR Subpart 3809, the BLM will issue an order of noncompliance under 43 CFR 3809.601(a). If you fail to comply with the noncompliance

order, the BLM may take further action under 43 CFR 3809.604. Failure to conduct reclamation is a prohibited act that may subject you to criminal penalties. (See 43 CFR 3809.605(h) and 43 CFR 3809.700)

Appeal Procedures

This decision may be appealed to the Interior Board of Land Appeals (IBLA), Office of the Secretary, in accordance with the regulations contained in 43 CFR Part 4, and the enclosed Form 1842-1. If an appeal is taken, your notice of appeal must be filed in this office (at the above address) within 30 days from receipt of this decision. The appellant has the burden of showing that the decision appealed from is in error.


If you wish to file a petition pursuant to regulation 43 CFR 4.21 (58 FR 4939, January 19, 1993) for a stay of the effectiveness of this decision during the time that your appeal is being reviewed by the Board, the petition for a stay must accompany your notice of appeal. A petition for a stay is required to show sufficient justification based on the standards listed below. Copies of the notice of appeal and petition for a stay must also be submitted to each party named in this decision and to the IBLA and to the appropriate Office of the Solicitor (see 43 CFR 4.413) at the same time the original documents are filed with this office. If you request a stay, you have the burden of proof to demonstrate that a stay should be granted.

Standards for Obtaining a Stay

Except as otherwise provided by law or other pertinent regulation, a petition for a stay of a decision pending appeal shall show sufficient justification based on the following standards:

- (1) The relative harm to the parties if the stay is granted or denied,
- (2) The likelihood of the appellant's success on the merits,
- (3) The likelihood of immediate and irreparable harm if the stay is not granted, and
- (4) Whether the public interest favors granting the stay.

Please include your AMC serial number(s) on all correspondence. If additional information is required, please contact RéAnn Myers at 602-417-9413.



Amy F. DePestel
Supervisory Land Law Examiner
Lands, Minerals and Energy Division

Enclosures



United States Department of the Interior

BUREAU OF LAND MANAGEMENT
Arizona State Office
One North Central Avenue, Suite 800
Phoenix, Arizona 85004-4427
www.blm.gov/az/



SEP 30 2020

In Reply Refer To:

3800 (9200) RM

AMC390560, AMC390605, AMC395564, AMC414439, AMC425373, AMC429963,
AMC452238, AMC458030, AMC458210

CERTIFIED MAIL - RETURN RECEIPT REQUESTED 9214 8901 9403 8321 8502 18

DECISION

GAIL THOMPSON
2921 W YOUNG
SHOW LOW, AZ 85901-6932

AMC390560, AMC390605, AMC395564, AMC414439, AMC425373, AMC429963,
AMC452238, AMC458030, AMC458210
PIANO MAN, SWINDLER NORTH, FORBACH PONDS BENCH, PIANO MAN 2,
LOADED FOR BEAR, CHAPARRAL GULCH, DOUBLE L, UNION 3, SILVER QUEEN

Maintenance Fee Waiver Certifications Denied Mining Claims Declared Forfeited

The Maintenance Fee Waiver Certifications (small miner waivers) filed for the 2021 assessment year, for the mining claims listed above, are denied. Because the small miner waivers are denied and because the required maintenance fee payments due on or before September 1, 2020, were not paid, these claims are declared forfeited.

The Bureau of Land Management's (BLM) regulations at 43 CFR 3830.21, and 3834.11(a)(2) state that by September 1 of each year, holders of mining claims must pay an annual maintenance fee of \$165 per claim per 20 acres or portion thereof. In lieu of paying the required maintenance fee, claimants may submit a valid small miner waiver, in accordance with 43 CFR 3835.1, 3835.10, and 3835.11.

In accordance with 43 CFR 3835.1(b), to qualify for a small miner waiver, you and all related parties must hold no more than a total of 10 mining claims or sites nationwide. As defined at

43 CFR 3830.5, "related party means: a) the spouse and dependent children of the claimant as defined in section 152 of the Internal Revenue Code of 1986 [26 U.S.C. section 152]; or, b) A person who controls, is controlled by, or is under common control with the claimant." "Control means actual control, legal control, or the power to exercise control, through or by common directors, officers, stockholders, a voting trust, or a holding company or Investment Company, or any other means."

Small miner waivers were filed for the seventeen mining claims listed above. The BLM has reviewed the case files for each of the mining claims listed above to verify that the owners qualify for a small miner waiver. The BLM has made the following findings:

1. Arizona Corporate Commission documents show that Big Bug Mining District LLC is a corporation registered in Arizona, dating back to 2017. According to Arizona Corporate Commission documents, the current statutory agent is Timothy Hayden. Listed as the current managing members are Dale C. Bennett, Owen Wildman, Gerald A. Baker, and Philip L. Condrey.
2. Big Bug Mining District LLC owns 10 mining claims in Arizona. The 2021 maintenance fees were paid on these claims. The claim numbers are AMC437424, AMC439458, AMC440507, AMC443155, AMC445640, AMC452459, AMC452460, AMC452461, AMC457154, AMC457155.
3. The current mailing address BLM has for Big Bug Mining District LLC is PO Box 1238, Mayer, AZ 86333-1238. This is the same address on file for Owen Wildman.
4. Ownership of the mining claims is shown on an enclosure.

In accordance with 43 C.F.R. 3835.92(d), because you or a co-claimant own more than 10 mining claims or sites and submitted a small miner waiver request and failed to pay the required maintenance fee on or before the due date for the 2021 assessment year, the mining claims listed above are declared forfeited and void as of September 1, 2020. Additionally you and the co-claimants may be subject to criminal penalties under 18 U.S.C. 1001.

Reclamation Requirements

This decision does not relieve you of the liability for reclamation of all areas disturbed by your activities on lands covered by the subject mining claim(s) and/or site(s). After you complete the reclamation, you must notify the authorized officer of the appropriate surface managing agency so that the authorized officer may conduct a final site inspection and determine whether you may be released from liability. If you fail to reclaim the land to the satisfaction of the authorized officer, the surface management agency may cite you for noncompliance under its surface management regulations.

For land administered by the BLM, if you fail to reclaim the land to the satisfaction of the authorized officer as required in 43 CFR Subpart 3809, the BLM will issue an order of noncompliance under 43 CFR 3809.601(a). If you fail to comply with the noncompliance

order, the BLM may take further action under 43 CFR 3809.604. Failure to conduct reclamation is a prohibited act that may subject you to criminal penalties. (See 43 CFR 3809.605(h) and 43 CFR 3809.700)

Appeal Procedures

This decision may be appealed to the Interior Board of Land Appeals (IBLA), Office of the Secretary, in accordance with the regulations contained in 43 CFR Part 4, and the enclosed Form 1842-1. If an appeal is taken, your notice of appeal must be filed in this office (at the above address) within 30 days from receipt of this decision. The appellant has the burden of showing that the decision appealed from is in error.


If you wish to file a petition pursuant to regulation 43 CFR 4.21 (58 FR 4939, January 19, 1993) for a stay of the effectiveness of this decision during the time that your appeal is being reviewed by the Board, the petition for a stay must accompany your notice of appeal. A petition for a stay is required to show sufficient justification based on the standards listed below. Copies of the notice of appeal and petition for a stay must also be submitted to each party named in this decision and to the IBLA and to the appropriate Office of the Solicitor (see 43 CFR 4.413) at the same time the original documents are filed with this office. If you request a stay, you have the burden of proof to demonstrate that a stay should be granted.

Standards for Obtaining a Stay

Except as otherwise provided by law or other pertinent regulation, a petition for a stay of a decision pending appeal shall show sufficient justification based on the following standards:

- (1) The relative harm to the parties if the stay is granted or denied,
- (2) The likelihood of the appellant's success on the merits,
- (3) The likelihood of immediate and irreparable harm if the stay is not granted, and
- (4) Whether the public interest favors granting the stay.

Please include your AMC serial number(s) on all correspondence. If additional information is required, please contact RéAnn Myers at 602-417-9413.


Amy F. DePestel
Supervisory Land Law Examiner
Lands, Minerals and Energy Division

Enclosures



United States Department of the Interior



BUREAU OF LAND MANAGEMENT

Arizona State Office

One North Central Avenue, Suite 800

Phoenix, Arizona 85004-4427

www.blm.gov/az/

SEP 30 2020

In Reply Refer To:

3800 (9200) RM

AMC390560, AMC390605, AMC395564, AMC414439, AMC425373, AMC429963,
AMC452238, AMC458030, AMC458210

CERTIFIED MAIL - RETURN RECEIPT REQUESTED 9214 8901 9403 8321 8502 25

DECISION

BOBBY SHEARON

PO BOX 325

DEWEY, AZ 86327-0325

AMC390560, AMC390605, AMC395564, AMC414439, AMC425373, AMC429963,
AMC452238, AMC458030, AMC458210

PIANO MAN, SWINDLER NORTH, FORBACH PONDS BENCH, PIANO MAN 2,
LOADED FOR BEAR, CHAPARRAL GULCH, DOUBLE L, UNION 3, SILVER QUEEN

Maintenance Fee Waiver Certifications Denied Mining Claims Declared Forfeited

The Maintenance Fee Waiver Certifications (small miner waivers) filed for the 2021 assessment year, for the mining claims listed above, are denied. Because the small miner waivers are denied and because the required maintenance fee payments due on or before September 1, 2020, were not paid, these claims are declared forfeited.

The Bureau of Land Management's (BLM) regulations at 43 CFR 3830.21, and 3834.11(a)(2) state that by September 1 of each year, holders of mining claims must pay an annual maintenance fee of \$165 per claim per 20 acres or portion thereof. In lieu of paying the required maintenance fee, claimants may submit a valid small miner waiver, in accordance with 43 CFR 3835.1, 3835.10, and 3835.11.

In accordance with 43 CFR 3835.1(b), to qualify for a small miner waiver, you and all related parties must hold no more than a total of 10 mining claims or sites nationwide. As defined at

43 CFR 3830.5, "related party means: a) the spouse and dependent children of the claimant as defined in section 152 of the Internal Revenue Code of 1986 [26 U.S.C. section 152]; or, b) A person who controls, is controlled by, or is under common control with the claimant." "Control means actual control, legal control, or the power to exercise control, through or by common directors, officers, stockholders, a voting trust, or a holding company or Investment Company, or any other means."

Small miner waivers were filed for the seventeen mining claims listed above. The BLM has reviewed the case files for each of the mining claims listed above to verify that the owners qualify for a small miner waiver. The BLM has made the following findings:

1. Arizona Corporate Commission documents show that Big Bug Mining District LLC is a corporation registered in Arizona, dating back to 2017. According to Arizona Corporate Commission documents, the current statutory agent is Timothy Hayden. Listed as the current managing members are Dale C. Bennett, Owen Wildman, Gerald A. Baker, and Philip L. Condrey.
2. Big Bug Mining District LLC owns 10 mining claims in Arizona. The 2021 maintenance fees were paid on these claims. The claim numbers are AMC437424, AMC439458, AMC440507, AMC443155, AMC445640, AMC452459, AMC452460, AMC452461, AMC457154, AMC457155.
3. The current mailing address BLM has for Big Bug Mining District LLC is PO Box 1238, Mayer, AZ 86333-1238. This is the same address on file for Owen Wildman.
4. Ownership of the mining claims is shown on an enclosure.

In accordance with 43 C.F.R. 3835.92(d), because you or a co-claimant own more than 10 mining claims or sites and submitted a small miner waiver request and failed to pay the required maintenance fee on or before the due date for the 2021 assessment year, the mining claims listed above are declared forfeited and void as of September 1, 2020. Additionally you and the co-claimants may be subject to criminal penalties under 18 U.S.C. 1001.

Reclamation Requirements

This decision does not relieve you of the liability for reclamation of all areas disturbed by your activities on lands covered by the subject mining claim(s) and/or site(s). After you complete the reclamation, you must notify the authorized officer of the appropriate surface managing agency so that the authorized officer may conduct a final site inspection and determine whether you may be released from liability. If you fail to reclaim the land to the satisfaction of the authorized officer, the surface management agency may cite you for noncompliance under its surface management regulations.

For land administered by the BLM, if you fail to reclaim the land to the satisfaction of the authorized officer as required in 43 CFR Subpart 3809, the BLM will issue an order of noncompliance under 43 CFR 3809.601(a). If you fail to comply with the noncompliance

order, the BLM may take further action under 43 CFR 3809.604. Failure to conduct reclamation is a prohibited act that may subject you to criminal penalties. (See 43 CFR 3809.605(h) and 43 CFR 3809.700)

Appeal Procedures

This decision may be appealed to the Interior Board of Land Appeals (IBLA), Office of the Secretary, in accordance with the regulations contained in 43 CFR Part 4, and the enclosed Form 1842-1. If an appeal is taken, your notice of appeal must be filed in this office (at the above address) within 30 days from receipt of this decision. The appellant has the burden of showing that the decision appealed from is in error.


If you wish to file a petition pursuant to regulation 43 CFR 4.21 (58 FR 4939, January 19, 1993) for a stay of the effectiveness of this decision during the time that your appeal is being reviewed by the Board, the petition for a stay must accompany your notice of appeal. A petition for a stay is required to show sufficient justification based on the standards listed below. Copies of the notice of appeal and petition for a stay must also be submitted to each party named in this decision and to the IBLA and to the appropriate Office of the Solicitor (see 43 CFR 4.413) at the same time the original documents are filed with this office. If you request a stay, you have the burden of proof to demonstrate that a stay should be granted.

Standards for Obtaining a Stay

Except as otherwise provided by law or other pertinent regulation, a petition for a stay of a decision pending appeal shall show sufficient justification based on the following standards:

- (1) The relative harm to the parties if the stay is granted or denied,
- (2) The likelihood of the appellant's success on the merits,
- (3) The likelihood of immediate and irreparable harm if the stay is not granted, and
- (4) Whether the public interest favors granting the stay.

Please include your AMC serial number(s) on all correspondence. If additional information is required, please contact RéAnn Myers at 602-417-9413.



Amy F. DePestel
Supervisory Land Law Examiner
Lands, Minerals and Energy Division


Enclosures

Date Produced: 10/12/2020

ConnectSuite Inc.:

The following is the delivery information for Certified Mail™/RRE item number 9214 8901 9403 8321 8502 25. Our records indicate that this item was delivered on 10/05/2020 at 11:59 a.m. in DEWEY, AZ 86327. The scanned image of the recipient information is provided below.

Signature of Recipient :



Bobby S H 29260

Address of Recipient :

PO BOX 325

DEWEY, AZ 86327-0325

Thank you for selecting the Postal Service for your mailing needs. If you require additional assistance, please contact your local post office or Postal Service representative.

Sincerely,
United States Postal Service

The customer reference number shown below is not validated or endorsed by the United States Postal Service. It is solely for customer use.

Customer Reference Number: C2295416.13061753



United States Department of the Interior

BUREAU OF LAND MANAGEMENT
Arizona State Office
One North Central Avenue, Suite 800
Phoenix, Arizona 85004-4427
www.blm.gov/az/



SEP 30 2020

In Reply Refer To:

3800 (9200) RM

AMC390560, AMC390605, AMC395564, AMC414439, AMC425373, AMC429963,
AMC452238, AMC458030, AMC458210

CERTIFIED MAIL - RETURN RECEIPT REQUESTED 9214 8901 9403 8321 8502 32

DECISION

CURT BORK
PO BOX 1427
MAYER, AZ 86333-1427

AMC390560, AMC390605, AMC395564, AMC414439, AMC425373, AMC429963,
AMC452238, AMC458030, AMC458210
PIANO MAN, SWINDLER NORTH, FORBACH PONDS BENCH, PIANO MAN 2,
LOADED FOR BEAR, CHAPARRAL GULCH, DOUBLE L, UNION 3, SILVER QUEEN

Maintenance Fee Waiver Certifications Denied
Mining Claims Declared Forfeited

The Maintenance Fee Waiver Certifications (small miner waivers) filed for the 2021 assessment year, for the mining claims listed above, are denied. Because the small miner waivers are denied and because the required maintenance fee payments due on or before September 1, 2020, were not paid, these claims are declared forfeited.

The Bureau of Land Management's (BLM) regulations at 43 CFR 3830.21, and 3834.11(a)(2) state that by September 1 of each year, holders of mining claims must pay an annual maintenance fee of \$165 per claim per 20 acres or portion thereof. In lieu of paying the required maintenance fee, claimants may submit a valid small miner waiver, in accordance with 43 CFR 3835.1, 3835.10, and 3835.11.

In accordance with 43 CFR 3835.1(b), to qualify for a small miner waiver, you and all related parties must hold no more than a total of 10 mining claims or sites nationwide. As defined at

43 CFR 3830.5, "related party means: a) the spouse and dependent children of the claimant as defined in section 152 of the Internal Revenue Code of 1986 [26 U.S.C. section 152]; or, b) A person who controls, is controlled by, or is under common control with the claimant." "Control means actual control, legal control, or the power to exercise control, through or by common directors, officers, stockholders, a voting trust, or a holding company or Investment Company, or any other means."

Small miner waivers were filed for the seventeen mining claims listed above. The BLM has reviewed the case files for each of the mining claims listed above to verify that the owners qualify for a small miner waiver. The BLM has made the following findings:

1. Arizona Corporate Commission documents show that Big Bug Mining District LLC is a corporation registered in Arizona, dating back to 2017. According to Arizona Corporate Commission documents, the current statutory agent is Timothy Hayden. Listed as the current managing members are Dale C. Bennett, Owen Wildman, Gerald A. Baker, and Philip L. Condrey.
2. Big Bug Mining District LLC owns 10 mining claims in Arizona. The 2021 maintenance fees were paid on these claims. The claim numbers are AMC437424, AMC439458, AMC440507, AMC443155, AMC445640, AMC452459, AMC452460, AMC452461, AMC457154, AMC457155.
3. The current mailing address BLM has for Big Bug Mining District LLC is PO Box 1238, Mayer, AZ 86333-1238. This is the same address on file for Owen Wildman.
4. Ownership of the mining claims is shown on an enclosure.

In accordance with 43 C.F.R. 3835.92(d), because you or a co-claimant own more than 10 mining claims or sites and submitted a small miner waiver request and failed to pay the required maintenance fee on or before the due date for the 2021 assessment year, the mining claims listed above are declared forfeited and void as of September 1, 2020. Additionally you and the co-claimants may be subject to criminal penalties under 18 U.S.C. 1001.

Reclamation Requirements

This decision does not relieve you of the liability for reclamation of all areas disturbed by your activities on lands covered by the subject mining claim(s) and/or site(s). After you complete the reclamation, you must notify the authorized officer of the appropriate surface managing agency so that the authorized officer may conduct a final site inspection and determine whether you may be released from liability. If you fail to reclaim the land to the satisfaction of the authorized officer, the surface management agency may cite you for noncompliance under its surface management regulations.

For land administered by the BLM, if you fail to reclaim the land to the satisfaction of the authorized officer as required in 43 CFR Subpart 3809, the BLM will issue an order of noncompliance under 43 CFR 3809.601(a). If you fail to comply with the noncompliance

order, the BLM may take further action under 43 CFR 3809.604. Failure to conduct reclamation is a prohibited act that may subject you to criminal penalties. (See 43 CFR 3809.605(h) and 43 CFR 3809.700)

Appeal Procedures

This decision may be appealed to the Interior Board of Land Appeals (IBLA), Office of the Secretary, in accordance with the regulations contained in 43 CFR Part 4, and the enclosed Form 1842-1. If an appeal is taken, your notice of appeal must be filed in this office (at the above address) within 30 days from receipt of this decision. The appellant has the burden of showing that the decision appealed from is in error.


If you wish to file a petition pursuant to regulation 43 CFR 4.21 (58 FR 4939, January 19, 1993) for a stay of the effectiveness of this decision during the time that your appeal is being reviewed by the Board, the petition for a stay must accompany your notice of appeal. A petition for a stay is required to show sufficient justification based on the standards listed below. Copies of the notice of appeal and petition for a stay must also be submitted to each party named in this decision and to the IBLA and to the appropriate Office of the Solicitor (see 43 CFR 4.413) at the same time the original documents are filed with this office. If you request a stay, you have the burden of proof to demonstrate that a stay should be granted.

Standards for Obtaining a Stay

Except as otherwise provided by law or other pertinent regulation, a petition for a stay of a decision pending appeal shall show sufficient justification based on the following standards:

- (1) The relative harm to the parties if the stay is granted or denied,
- (2) The likelihood of the appellant's success on the merits,
- (3) The likelihood of immediate and irreparable harm if the stay is not granted, and
- (4) Whether the public interest favors granting the stay.

Please include your AMC serial number(s) on all correspondence. If additional information is required, please contact RéAnn Myers at 602-417-9413.



Amy F. DePestel
Supervisory Land Law Examiner
Lands, Minerals and Energy Division

Enclosures



Date Produced: 10/12/2020

ConnectSuite Inc.:

The following is the delivery information for Certified Mail™/RRE item number 9214 8901 9403 8321 8502 32. Our records indicate that this item was delivered on 10/05/2020 at 03:35 p.m. in MAYER, AZ 86333. The scanned image of the recipient information is provided below.

Signature of Recipient :

CURTIS D. BORK

Address of Recipient :

PO BOX 1427

MAYER, AZ 86333-1427

Thank you for selecting the Postal Service for your mailing needs. If you require additional assistance, please contact your local post office or Postal Service representative.

Sincerely,
United States Postal Service

The customer reference number shown below is not validated or endorsed by the United States Postal Service. It is solely for customer use.

Customer Reference Number: C2295416.13061754



United States Department of the Interior

BUREAU OF LAND MANAGEMENT

Arizona State Office

One North Central Avenue, Suite 800

Phoenix, Arizona 85004-4427

www.blm.gov/az/

SEP 30 2020



In Reply Refer To:

3800 (9200) RM

AMC390560, AMC390605, AMC395564, AMC414439, AMC425373, AMC429963,
AMC452238, AMC458030, AMC458210

CERTIFIED MAIL - RETURN RECEIPT REQUESTED 9214 8901 9403 8321 8502 49

DECISION

BRANDON GERLACH
PO BOX 872
HUMBOLDT, AZ 86329-0872

AMC390560, AMC390605, AMC395564, AMC414439, AMC425373, AMC429963,
AMC452238, AMC458030, AMC458210
PIANO MAN, SWINDLER NORTH, FORBACH PONDS BENCH, PIANO MAN 2,
LOADED FOR BEAR, CHAPARRAL GULCH, DOUBLE L, UNION 3, SILVER QUEEN

Maintenance Fee Waiver Certifications Denied Mining Claims Declared Forfeited

The Maintenance Fee Waiver Certifications (small miner waivers) filed for the 2021 assessment year, for the mining claims listed above, are denied. Because the small miner waivers are denied and because the required maintenance fee payments due on or before September 1, 2020, were not paid, these claims are declared forfeited.

The Bureau of Land Management's (BLM) regulations at 43 CFR 3830.21, and 3834.11(a)(2) state that by September 1 of each year, holders of mining claims must pay an annual maintenance fee of \$165 per claim per 20 acres or portion thereof. In lieu of paying the required maintenance fee, claimants may submit a valid small miner waiver, in accordance with 43 CFR 3835.1, 3835.10, and 3835.11.

In accordance with 43 CFR 3835.1(b), to qualify for a small miner waiver, you and all related parties must hold no more than a total of 10 mining claims or sites nationwide. As defined at

43 CFR 3830.5, "related party means: a) the spouse and dependent children of the claimant as defined in section 152 of the Internal Revenue Code of 1986 [26 U.S.C. section 152]; or, b) A person who controls, is controlled by, or is under common control with the claimant." "Control means actual control, legal control, or the power to exercise control, through or by common directors, officers, stockholders, a voting trust, or a holding company or Investment Company, or any other means."

Small miner waivers were filed for the seventeen mining claims listed above. The BLM has reviewed the case files for each of the mining claims listed above to verify that the owners qualify for a small miner waiver. The BLM has made the following findings:

1. Arizona Corporate Commission documents show that Big Bug Mining District LLC is a corporation registered in Arizona, dating back to 2017. According to Arizona Corporate Commission documents, the current statutory agent is Timothy Hayden. Listed as the current managing members are Dale C. Bennett, Owen Wildman, Gerald A. Baker, and Philip L. Condrey.
2. Big Bug Mining District LLC owns 10 mining claims in Arizona. The 2021 maintenance fees were paid on these claims. The claim numbers are AMC437424, AMC439458, AMC440507, AMC443155, AMC445640, AMC452459, AMC452460, AMC452461, AMC457154, AMC457155.
3. The current mailing address BLM has for Big Bug Mining District LLC is PO Box 1238, Mayer, AZ 86333-1238. This is the same address on file for Owen Wildman.
4. Ownership of the mining claims is shown on an enclosure.

In accordance with 43 C.F.R. 3835.92(d), because you or a co-claimant own more than 10 mining claims or sites and submitted a small miner waiver request and failed to pay the required maintenance fee on or before the due date for the 2021 assessment year, the mining claims listed above are declared forfeited and void as of September 1, 2020. Additionally you and the co-claimants may be subject to criminal penalties under 18 U.S.C. 1001.

Reclamation Requirements

This decision does not relieve you of the liability for reclamation of all areas disturbed by your activities on lands covered by the subject mining claim(s) and/or site(s). After you complete the reclamation, you must notify the authorized officer of the appropriate surface managing agency so that the authorized officer may conduct a final site inspection and determine whether you may be released from liability. If you fail to reclaim the land to the satisfaction of the authorized officer, the surface management agency may cite you for noncompliance under its surface management regulations.

For land administered by the BLM, if you fail to reclaim the land to the satisfaction of the authorized officer as required in 43 CFR Subpart 3809, the BLM will issue an order of noncompliance under 43 CFR 3809.601(a). If you fail to comply with the noncompliance

order, the BLM may take further action under 43 CFR 3809.604. Failure to conduct reclamation is a prohibited act that may subject you to criminal penalties. (See 43 CFR 3809.605(h) and 43 CFR 3809.700)

Appeal Procedures

This decision may be appealed to the Interior Board of Land Appeals (IBLA), Office of the Secretary, in accordance with the regulations contained in 43 CFR Part 4, and the enclosed Form 1842-1. If an appeal is taken, your notice of appeal must be filed in this office (at the above address) within 30 days from receipt of this decision. The appellant has the burden of showing that the decision appealed from is in error.


If you wish to file a petition pursuant to regulation 43 CFR 4.21 (58 FR 4939, January 19, 1993) for a stay of the effectiveness of this decision during the time that your appeal is being reviewed by the Board, the petition for a stay must accompany your notice of appeal. A petition for a stay is required to show sufficient justification based on the standards listed below. Copies of the notice of appeal and petition for a stay must also be submitted to each party named in this decision and to the IBLA and to the appropriate Office of the Solicitor (see 43 CFR 4.413) at the same time the original documents are filed with this office. If you request a stay, you have the burden of proof to demonstrate that a stay should be granted.

Standards for Obtaining a Stay

Except as otherwise provided by law or other pertinent regulation, a petition for a stay of a decision pending appeal shall show sufficient justification based on the following standards:

- (1) The relative harm to the parties if the stay is granted or denied,
- (2) The likelihood of the appellant's success on the merits,
- (3) The likelihood of immediate and irreparable harm if the stay is not granted, and
- (4) Whether the public interest favors granting the stay.

Please include your AMC serial number(s) on all correspondence. If additional information is required, please contact RéAnn Myers at 602-417-9413.


Amy F. DePestel
Supervisory Land Law Examiner
Lands, Minerals and Energy Division

Enclosures



United States Department of the Interior



BUREAU OF LAND MANAGEMENT

Arizona State Office

One North Central Avenue, Suite 800

Phoenix, Arizona 85004-4427

www.blm.gov/az/

SEP 30 2020

In Reply Refer To:

3800 (9200) RM

AMC390560, AMC390605, AMC395564, AMC414439, AMC425373, AMC429963,
AMC452238, AMC458030, AMC458210

CERTIFIED MAIL - RETURN RECEIPT REQUESTED 9214 8901 9403 8321 8502 56

DECISION

DOUG RHOADES

PO BOX 970

CHINO VALLEY, AZ 86323-0970

AMC390560, AMC390605, AMC395564, AMC414439, AMC425373, AMC429963,
AMC452238, AMC458030, AMC458210
PIANO MAN, SWINDLER NORTH, FORBACH PONDS BENCH, PIANO MAN 2,
LOADED FOR BEAR, CHAPARRAL GULCH, DOUBLE L, UNION 3, SILVER QUEEN

Maintenance Fee Waiver Certifications Denied Mining Claims Declared Forfeited

The Maintenance Fee Waiver Certifications (small miner waivers) filed for the 2021 assessment year, for the mining claims listed above, are denied. Because the small miner waivers are denied and because the required maintenance fee payments due on or before September 1, 2020, were not paid, these claims are declared forfeited.

The Bureau of Land Management's (BLM) regulations at 43 CFR 3830.21, and 3834.11(a)(2) state that by September 1 of each year, holders of mining claims must pay an annual maintenance fee of \$165 per claim per 20 acres or portion thereof. In lieu of paying the required maintenance fee, claimants may submit a valid small miner waiver, in accordance with 43 CFR 3835.1, 3835.10, and 3835.11.

In accordance with 43 CFR 3835.1(b), to qualify for a small miner waiver, you and all related parties must hold no more than a total of 10 mining claims or sites nationwide. As defined at

43 CFR 3830.5, "related party means: a) the spouse and dependent children of the claimant as defined in section 152 of the Internal Revenue Code of 1986 [26 U.S.C. section 152]; or, b) A person who controls, is controlled by, or is under common control with the claimant." "Control means actual control, legal control, or the power to exercise control, through or by common directors, officers, stockholders, a voting trust, or a holding company or Investment Company, or any other means."

Small miner waivers were filed for the seventeen mining claims listed above. The BLM has reviewed the case files for each of the mining claims listed above to verify that the owners qualify for a small miner waiver. The BLM has made the following findings:

1. Arizona Corporate Commission documents show that Big Bug Mining District LLC is a corporation registered in Arizona, dating back to 2017. According to Arizona Corporate Commission documents, the current statutory agent is Timothy Hayden. Listed as the current managing members are Dale C. Bennett, Owen Wildman, Gerald A. Baker, and Philip L. Condrey.
2. Big Bug Mining District LLC owns 10 mining claims in Arizona. The 2021 maintenance fees were paid on these claims. The claim numbers are AMC437424, AMC439458, AMC440507, AMC443155, AMC445640, AMC452459, AMC452460, AMC452461, AMC457154, AMC457155.
3. The current mailing address BLM has for Big Bug Mining District LLC is PO Box 1238, Mayer, AZ 86333-1238. This is the same address on file for Owen Wildman.
4. Ownership of the mining claims is shown on an enclosure.

In accordance with 43 C.F.R. 3835.92(d), because you or a co-claimant own more than 10 mining claims or sites and submitted a small miner waiver request and failed to pay the required maintenance fee on or before the due date for the 2021 assessment year, the mining claims listed above are declared forfeited and void as of September 1, 2020. Additionally you and the co-claimants may be subject to criminal penalties under 18 U.S.C. 1001.

Reclamation Requirements

This decision does not relieve you of the liability for reclamation of all areas disturbed by your activities on lands covered by the subject mining claim(s) and/or site(s). After you complete the reclamation, you must notify the authorized officer of the appropriate surface managing agency so that the authorized officer may conduct a final site inspection and determine whether you may be released from liability. If you fail to reclaim the land to the satisfaction of the authorized officer, the surface management agency may cite you for noncompliance under its surface management regulations.

For land administered by the BLM, if you fail to reclaim the land to the satisfaction of the authorized officer as required in 43 CFR Subpart 3809, the BLM will issue an order of noncompliance under 43 CFR 3809.601(a). If you fail to comply with the noncompliance

order, the BLM may take further action under 43 CFR 3809.604. Failure to conduct reclamation is a prohibited act that may subject you to criminal penalties. (See 43 CFR 3809.605(h) and 43 CFR 3809.700)

Appeal Procedures

This decision may be appealed to the Interior Board of Land Appeals (IBLA), Office of the Secretary, in accordance with the regulations contained in 43 CFR Part 4, and the enclosed Form 1842-1. If an appeal is taken, your notice of appeal must be filed in this office (at the above address) within 30 days from receipt of this decision. The appellant has the burden of showing that the decision appealed from is in error.


If you wish to file a petition pursuant to regulation 43 CFR 4.21 (58 FR 4939, January 19, 1993) for a stay of the effectiveness of this decision during the time that your appeal is being reviewed by the Board, the petition for a stay must accompany your notice of appeal. A petition for a stay is required to show sufficient justification based on the standards listed below. Copies of the notice of appeal and petition for a stay must also be submitted to each party named in this decision and to the IBLA and to the appropriate Office of the Solicitor (see 43 CFR 4.413) at the same time the original documents are filed with this office. If you request a stay, you have the burden of proof to demonstrate that a stay should be granted.

Standards for Obtaining a Stay

Except as otherwise provided by law or other pertinent regulation, a petition for a stay of a decision pending appeal shall show sufficient justification based on the following standards:

- (1) The relative harm to the parties if the stay is granted or denied,
- (2) The likelihood of the appellant's success on the merits,
- (3) The likelihood of immediate and irreparable harm if the stay is not granted, and
- (4) Whether the public interest favors granting the stay.

Please include your AMC serial number(s) on all correspondence. If additional information is required, please contact RéAnn Myers at 602-417-9413.



Amy F. DePestel
Supervisory Land Law Examiner
Lands, Minerals and Energy Division


Enclosures

Date Produced: 10/19/2020

ConnectSuite Inc.:

The following is the delivery information for Certified Mail™/RRE item number 9214 8901 9403 8321 8502 56. Our records indicate that this item was delivered on 10/15/2020 at 10:12 a.m. in CHINO VALLEY, AZ 86323. The scanned image of the recipient information is provided below.

Signature of Recipient :

Delivery Section
Signature: 
Print Name: DOUGLAS RHOADES

Address of Recipient :

very
free 18B 970

Thank you for selecting the Postal Service for your mailing needs. If you require additional assistance, please contact your local post office or Postal Service representative.

Sincerely,
United States Postal Service

The customer reference number shown below is not validated or endorsed by the United States Postal Service. It is solely for customer use.

Customer Reference Number: C2295416.13061756



United States Department of the Interior



BUREAU OF LAND MANAGEMENT
Arizona State Office
One North Central Avenue, Suite 800
Phoenix, Arizona 85004-4427
www.blm.gov/az/

SEP 30 2020

In Reply Refer To:

3800 (9200) RM

AMC390560, AMC390605, AMC395564, AMC414439, AMC425373, AMC429963,
AMC452238, AMC458030, AMC458210

CERTIFIED MAIL - RETURN RECEIPT REQUESTED 9214 8901 9403 8321 8502 63

DECISION

ROGER GRASS
7386 E NIGHT WATCH WAY
PRESCOTT VALLEY, AZ 86314-1416

AMC390560, AMC390605, AMC395564, AMC414439, AMC425373, AMC429963,
AMC452238, AMC458030, AMC458210
PIANO MAN, SWINDLER NORTH, FORBACH PONDS BENCH, PIANO MAN 2,
LOADED FOR BEAR, CHAPARRAL GULCH, DOUBLE L, UNION 3, SILVER QUEEN

Maintenance Fee Waiver Certifications Denied Mining Claims Declared Forfeited

The Maintenance Fee Waiver Certifications (small miner waivers) filed for the 2021 assessment year, for the mining claims listed above, are denied. Because the small miner waivers are denied and because the required maintenance fee payments due on or before September 1, 2020, were not paid, these claims are declared forfeited.

The Bureau of Land Management's (BLM) regulations at 43 CFR 3830.21, and 3834.11(a)(2) state that by September 1 of each year, holders of mining claims must pay an annual maintenance fee of \$165 per claim per 20 acres or portion thereof. In lieu of paying the required maintenance fee, claimants may submit a valid small miner waiver, in accordance with 43 CFR 3835.1, 3835.10, and 3835.11.

In accordance with 43 CFR 3835.1(b), to qualify for a small miner waiver, you and all related parties must hold no more than a total of 10 mining claims or sites nationwide. As defined at

43 CFR 3830.5, "related party means: a) the spouse and dependent children of the claimant as defined in section 152 of the Internal Revenue Code of 1986 [26 U.S.C. section 152]; or, b) A person who controls, is controlled by, or is under common control with the claimant." "Control means actual control, legal control, or the power to exercise control, through or by common directors, officers, stockholders, a voting trust, or a holding company or Investment Company, or any other means."

Small miner waivers were filed for the seventeen mining claims listed above. The BLM has reviewed the case files for each of the mining claims listed above to verify that the owners qualify for a small miner waiver. The BLM has made the following findings:

1. Arizona Corporate Commission documents show that Big Bug Mining District LLC is a corporation registered in Arizona, dating back to 2017. According to Arizona Corporate Commission documents, the current statutory agent is Timothy Hayden. Listed as the current managing members are Dale C. Bennett, Owen Wildman, Gerald A. Baker, and Philip L. Condrey.
2. Big Bug Mining District LLC owns 10 mining claims in Arizona. The 2021 maintenance fees were paid on these claims. The claim numbers are AMC437424, AMC439458, AMC440507, AMC443155, AMC445640, AMC452459, AMC452460, AMC452461, AMC457154, AMC457155.
3. The current mailing address BLM has for Big Bug Mining District LLC is PO Box 1238, Mayer, AZ 86333-1238. This is the same address on file for Owen Wildman.
4. Ownership of the mining claims is shown on an enclosure.

In accordance with 43 C.F.R. 3835.92(d), because you or a co-claimant own more than 10 mining claims or sites and submitted a small miner waiver request and failed to pay the required maintenance fee on or before the due date for the 2021 assessment year, the mining claims listed above are declared forfeited and void as of September 1, 2020. Additionally you and the co-claimants may be subject to criminal penalties under 18 U.S.C. 1001.

Reclamation Requirements

This decision does not relieve you of the liability for reclamation of all areas disturbed by your activities on lands covered by the subject mining claim(s) and/or site(s). After you complete the reclamation, you must notify the authorized officer of the appropriate surface managing agency so that the authorized officer may conduct a final site inspection and determine whether you may be released from liability. If you fail to reclaim the land to the satisfaction of the authorized officer, the surface management agency may cite you for noncompliance under its surface management regulations.

For land administered by the BLM, if you fail to reclaim the land to the satisfaction of the authorized officer as required in 43 CFR Subpart 3809, the BLM will issue an order of noncompliance under 43 CFR 3809.601(a). If you fail to comply with the noncompliance

order, the BLM may take further action under 43 CFR 3809.604. Failure to conduct reclamation is a prohibited act that may subject you to criminal penalties. (See 43 CFR 3809.605(h) and 43 CFR 3809.700)

Appeal Procedures

This decision may be appealed to the Interior Board of Land Appeals (IBLA), Office of the Secretary, in accordance with the regulations contained in 43 CFR Part 4, and the enclosed Form 1842-1. If an appeal is taken, your notice of appeal must be filed in this office (at the above address) within 30 days from receipt of this decision. The appellant has the burden of showing that the decision appealed from is in error.


If you wish to file a petition pursuant to regulation 43 CFR 4.21 (58 FR 4939, January 19, 1993) for a stay of the effectiveness of this decision during the time that your appeal is being reviewed by the Board, the petition for a stay must accompany your notice of appeal. A petition for a stay is required to show sufficient justification based on the standards listed below. Copies of the notice of appeal and petition for a stay must also be submitted to each party named in this decision and to the IBLA and to the appropriate Office of the Solicitor (see 43 CFR 4.413) at the same time the original documents are filed with this office. If you request a stay, you have the burden of proof to demonstrate that a stay should be granted.

Standards for Obtaining a Stay

Except as otherwise provided by law or other pertinent regulation, a petition for a stay of a decision pending appeal shall show sufficient justification based on the following standards:

- (1) The relative harm to the parties if the stay is granted or denied,
- (2) The likelihood of the appellant's success on the merits,
- (3) The likelihood of immediate and irreparable harm if the stay is not granted, and
- (4) Whether the public interest favors granting the stay.

Please include your AMC serial number(s) on all correspondence. If additional information is required, please contact RéAnn Myers at 602-417-9413.



Amy F. DePestel
Supervisory Land Law Examiner
Lands, Minerals and Energy Division

Enclosures



Date Produced: 10/12/2020

ConnectSuite Inc.:

The following is the delivery information for Certified Mail™/RRE item number 9214 8901 9403 8321 8502 63. Our records indicate that this item was delivered on 10/05/2020 at 03:34 p.m. in PRESCOTT VALLEY, AZ 86314. The scanned image of the recipient information is provided below.

Signature of Recipient :

L. Bress
VA 4/9 1/9 MIC

Address of Recipient :

7596 E. N. HWY 144

Thank you for selecting the Postal Service for your mailing needs. If you require additional assistance, please contact your local post office or Postal Service representative.

Sincerely,
United States Postal Service

The customer reference number shown below is not validated or endorsed by the United States Postal Service. It is solely for customer use.

Customer Reference Number: C2295416.13061757



United States Department of the Interior



BUREAU OF LAND MANAGEMENT
Arizona State Office
One North Central Avenue, Suite 800
Phoenix, Arizona 85004-4427
www.blm.gov/az/

SEP 30 2020

In Reply Refer To:

3800 (9200) RM

AMC390560, AMC390605, AMC395564, AMC414439, AMC425373, AMC429963,
AMC452238, AMC458030, AMC458210

CERTIFIED MAIL - RETURN RECEIPT REQUESTED 9214 8901 9403 8321 8502 70

DECISION

PHILLIP CONDREY
PO BOX 684
HUMBOLDT, AZ 86329-0684

AMC390560, AMC390605, AMC395564, AMC414439, AMC425373, AMC429963,
AMC452238, AMC458030, AMC458210
PIANO MAN, SWINDLER NORTH, FORBACH PONDS BENCH, PIANO MAN 2,
LOADED FOR BEAR, CHAPARRAL GULCH, DOUBLE L, UNION 3, SILVER QUEEN

Maintenance Fee Waiver Certifications Denied Mining Claims Declared Forfeited

The Maintenance Fee Waiver Certifications (small miner waivers) filed for the 2021 assessment year, for the mining claims listed above, are denied. Because the small miner waivers are denied and because the required maintenance fee payments due on or before September 1, 2020, were not paid, these claims are declared forfeited.

The Bureau of Land Management's (BLM) regulations at 43 CFR 3830.21, and 3834.11(a)(2) state that by September 1 of each year, holders of mining claims must pay an annual maintenance fee of \$165 per claim per 20 acres or portion thereof. In lieu of paying the required maintenance fee, claimants may submit a valid small miner waiver, in accordance with 43 CFR 3835.1, 3835.10, and 3835.11.

In accordance with 43 CFR 3835.1(b), to qualify for a small miner waiver, you and all related parties must hold no more than a total of 10 mining claims or sites nationwide. As defined at

43 CFR 3830.5, "related party means: a) the spouse and dependent children of the claimant as defined in section 152 of the Internal Revenue Code of 1986 [26 U.S.C. section 152]; or, b) A person who controls, is controlled by, or is under common control with the claimant." "Control means actual control, legal control, or the power to exercise control, through or by common directors, officers, stockholders, a voting trust, or a holding company or Investment Company, or any other means."

Small miner waivers were filed for the seventeen mining claims listed above. The BLM has reviewed the case files for each of the mining claims listed above to verify that the owners qualify for a small miner waiver. The BLM has made the following findings:

1. Arizona Corporate Commission documents show that Big Bug Mining District LLC is a corporation registered in Arizona, dating back to 2017. According to Arizona Corporate Commission documents, the current statutory agent is Timothy Hayden. Listed as the current managing members are Dale C. Bennett, Owen Wildman, Gerald A. Baker, and Philip L. Condrey.
2. Big Bug Mining District LLC owns 10 mining claims in Arizona. The 2021 maintenance fees were paid on these claims. The claim numbers are AMC437424, AMC439458, AMC440507, AMC443155, AMC445640, AMC452459, AMC452460, AMC452461, AMC457154, AMC457155.
3. The current mailing address BLM has for Big Bug Mining District LLC is PO Box 1238, Mayer, AZ 86333-1238. This is the same address on file for Owen Wildman.
4. Ownership of the mining claims is shown on an enclosure.

In accordance with 43 C.F.R. 3835.92(d), because you or a co-claimant own more than 10 mining claims or sites and submitted a small miner waiver request and failed to pay the required maintenance fee on or before the due date for the 2021 assessment year, the mining claims listed above are declared forfeited and void as of September 1, 2020. Additionally you and the co-claimants may be subject to criminal penalties under 18 U.S.C. 1001.

Reclamation Requirements

This decision does not relieve you of the liability for reclamation of all areas disturbed by your activities on lands covered by the subject mining claim(s) and/or site(s). After you complete the reclamation, you must notify the authorized officer of the appropriate surface managing agency so that the authorized officer may conduct a final site inspection and determine whether you may be released from liability. If you fail to reclaim the land to the satisfaction of the authorized officer, the surface management agency may cite you for noncompliance under its surface management regulations.

For land administered by the BLM, if you fail to reclaim the land to the satisfaction of the authorized officer as required in 43 CFR Subpart 3809, the BLM will issue an order of noncompliance under 43 CFR 3809.601(a). If you fail to comply with the noncompliance

order, the BLM may take further action under 43 CFR 3809.604. Failure to conduct reclamation is a prohibited act that may subject you to criminal penalties. (See 43 CFR 3809.605(h) and 43 CFR 3809.700)

Appeal Procedures

This decision may be appealed to the Interior Board of Land Appeals (IBLA), Office of the Secretary, in accordance with the regulations contained in 43 CFR Part 4, and the enclosed Form 1842-1. If an appeal is taken, your notice of appeal must be filed in this office (at the above address) within 30 days from receipt of this decision. The appellant has the burden of showing that the decision appealed from is in error.


If you wish to file a petition pursuant to regulation 43 CFR 4.21 (58 FR 4939, January 19, 1993) for a stay of the effectiveness of this decision during the time that your appeal is being reviewed by the Board, the petition for a stay must accompany your notice of appeal. A petition for a stay is required to show sufficient justification based on the standards listed below. Copies of the notice of appeal and petition for a stay must also be submitted to each party named in this decision and to the IBLA and to the appropriate Office of the Solicitor (see 43 CFR 4.413) at the same time the original documents are filed with this office. If you request a stay, you have the burden of proof to demonstrate that a stay should be granted.

Standards for Obtaining a Stay

Except as otherwise provided by law or other pertinent regulation, a petition for a stay of a decision pending appeal shall show sufficient justification based on the following standards:

- (1) The relative harm to the parties if the stay is granted or denied,
- (2) The likelihood of the appellant's success on the merits,
- (3) The likelihood of immediate and irreparable harm if the stay is not granted, and
- (4) Whether the public interest favors granting the stay.

Please include your AMC serial number(s) on all correspondence. If additional information is required, please contact RéAnn Myers at 602-417-9413.



Amy F. DePestel
Supervisory Land Law Examiner
Lands, Minerals and Energy Division

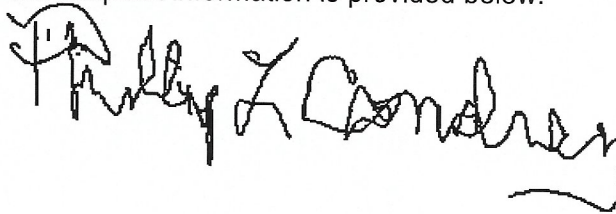
Enclosures

Date Produced: 10/12/2020

ConnectSuite Inc.:

The following is the delivery information for Certified Mail™/RRE item number 9214 8901 9403 8321 8502 70. Our records indicate that this item was delivered on 10/06/2020 at 01:21 p.m. in HUMBOLDT, AZ 86329. The scanned image of the recipient information is provided below.

Signature of Recipient :



Address of Recipient :

PO BOX 684

HUMBOLDT, AZ 86329-0684

Thank you for selecting the Postal Service for your mailing needs. If you require additional assistance, please contact your local post office or Postal Service representative.

Sincerely,
United States Postal Service

The customer reference number shown below is not validated or endorsed by the United States Postal Service. It is solely for customer use.

Customer Reference Number: C2295416.13061758



United States Department of the Interior



BUREAU OF LAND MANAGEMENT
Arizona State Office
One North Central Avenue, Suite 800
Phoenix, Arizona 85004-4427
www.blm.gov/az/

SEP 30 2020

In Reply Refer To:

3800 (9200) RM

AMC390560, AMC390605, AMC395564, AMC414439, AMC425373, AMC429963,
AMC452238, AMC458030, AMC458210

CERTIFIED MAIL - RETURN RECEIPT REQUESTED 9214 8901 9403 8321 8502 87

DECISION

PATRICK C RUDOLPH
14005 E WAGON WHEEL DR
DEWEY, AZ 86327-6844

AMC390560, AMC390605, AMC395564, AMC414439, AMC425373, AMC429963,
AMC452238, AMC458030, AMC458210
PIANO MAN, SWINDLER NORTH, FORBACH PONDS BENCH, PIANO MAN 2,
LOADED FOR BEAR, CHAPARRAL GULCH, DOUBLE L, UNION 3, SILVER QUEEN

Maintenance Fee Waiver Certifications Denied Mining Claims Declared Forfeited

The Maintenance Fee Waiver Certifications (small miner waivers) filed for the 2021 assessment year, for the mining claims listed above, are denied. Because the small miner waivers are denied and because the required maintenance fee payments due on or before September 1, 2020, were not paid, these claims are declared forfeited.

The Bureau of Land Management's (BLM) regulations at 43 CFR 3830.21, and 3834.11(a)(2) state that by September 1 of each year, holders of mining claims must pay an annual maintenance fee of \$165 per claim per 20 acres or portion thereof. In lieu of paying the required maintenance fee, claimants may submit a valid small miner waiver, in accordance with 43 CFR 3835.1, 3835.10, and 3835.11.

In accordance with 43 CFR 3835.1(b), to qualify for a small miner waiver, you and all related parties must hold no more than a total of 10 mining claims or sites nationwide. As defined at

43 CFR 3830.5, "related party means: a) the spouse and dependent children of the claimant as defined in section 152 of the Internal Revenue Code of 1986 [26 U.S.C. section 152]; or, b) A person who controls, is controlled by, or is under common control with the claimant." "Control means actual control, legal control, or the power to exercise control, through or by common directors, officers, stockholders, a voting trust, or a holding company or Investment Company, or any other means."

Small miner waivers were filed for the seventeen mining claims listed above. The BLM has reviewed the case files for each of the mining claims listed above to verify that the owners qualify for a small miner waiver. The BLM has made the following findings:

1. Arizona Corporate Commission documents show that Big Bug Mining District LLC is a corporation registered in Arizona, dating back to 2017. According to Arizona Corporate Commission documents, the current statutory agent is Timothy Hayden. Listed as the current managing members are Dale C. Bennett, Owen Wildman, Gerald A. Baker, and Philip L. Condrey.
2. Big Bug Mining District LLC owns 10 mining claims in Arizona. The 2021 maintenance fees were paid on these claims. The claim numbers are AMC437424, AMC439458, AMC440507, AMC443155, AMC445640, AMC452459, AMC452460, AMC452461, AMC457154, AMC457155.
3. The current mailing address BLM has for Big Bug Mining District LLC is PO Box 1238, Mayer, AZ 86333-1238. This is the same address on file for Owen Wildman.
4. Ownership of the mining claims is shown on an enclosure.

In accordance with 43 C.F.R. 3835.92(d), because you or a co-claimant own more than 10 mining claims or sites and submitted a small miner waiver request and failed to pay the required maintenance fee on or before the due date for the 2021 assessment year, the mining claims listed above are declared forfeited and void as of September 1, 2020. Additionally you and the co-claimants may be subject to criminal penalties under 18 U.S.C. 1001.

Reclamation Requirements

This decision does not relieve you of the liability for reclamation of all areas disturbed by your activities on lands covered by the subject mining claim(s) and/or site(s). After you complete the reclamation, you must notify the authorized officer of the appropriate surface managing agency so that the authorized officer may conduct a final site inspection and determine whether you may be released from liability. If you fail to reclaim the land to the satisfaction of the authorized officer, the surface management agency may cite you for noncompliance under its surface management regulations.

For land administered by the BLM, if you fail to reclaim the land to the satisfaction of the authorized officer as required in 43 CFR Subpart 3809, the BLM will issue an order of noncompliance under 43 CFR 3809.601(a). If you fail to comply with the noncompliance

order, the BLM may take further action under 43 CFR 3809.604. Failure to conduct reclamation is a prohibited act that may subject you to criminal penalties. (See 43 CFR 3809.605(h) and 43 CFR 3809.700)

Appeal Procedures

This decision may be appealed to the Interior Board of Land Appeals (IBLA), Office of the Secretary, in accordance with the regulations contained in 43 CFR Part 4, and the enclosed Form 1842-1. If an appeal is taken, your notice of appeal must be filed in this office (at the above address) within 30 days from receipt of this decision. The appellant has the burden of showing that the decision appealed from is in error.


If you wish to file a petition pursuant to regulation 43 CFR 4.21 (58 FR 4939, January 19, 1993) for a stay of the effectiveness of this decision during the time that your appeal is being reviewed by the Board, the petition for a stay must accompany your notice of appeal. A petition for a stay is required to show sufficient justification based on the standards listed below. Copies of the notice of appeal and petition for a stay must also be submitted to each party named in this decision and to the IBLA and to the appropriate Office of the Solicitor (see 43 CFR 4.413) at the same time the original documents are filed with this office. If you request a stay, you have the burden of proof to demonstrate that a stay should be granted.

Standards for Obtaining a Stay

Except as otherwise provided by law or other pertinent regulation, a petition for a stay of a decision pending appeal shall show sufficient justification based on the following standards:

- (1) The relative harm to the parties if the stay is granted or denied,
- (2) The likelihood of the appellant's success on the merits,
- (3) The likelihood of immediate and irreparable harm if the stay is not granted, and
- (4) Whether the public interest favors granting the stay.

Please include your AMC serial number(s) on all correspondence. If additional information is required, please contact RéAnn Myers at 602-417-9413.



Amy F. DePestel
Supervisory Land Law Examiner
Lands, Minerals and Energy Division


Enclosures

Date Produced: 10/12/2020

ConnectSuite Inc.:

The following is the delivery information for Certified Mail™/RRE item number 9214 8901 9403 8321 8502 87. Our records indicate that this item was delivered on 10/06/2020 at 11:23 a.m. in DEWEY, AZ 86327. The scanned image of the recipient information is provided below.

Signature of Recipient :


Post Robin

Address of Recipient :

17005 E. Wagon
WINDYBUSH AZ 86327

Thank you for selecting the Postal Service for your mailing needs. If you require additional assistance, please contact your local post office or Postal Service representative.

Sincerely,
United States Postal Service

The customer reference number shown below is not validated or endorsed by the United States Postal Service. It is solely for customer use.

Customer Reference Number: C2295416.13061759



United States Department of the Interior



BUREAU OF LAND MANAGEMENT

Arizona State Office

One North Central Avenue, Suite 800

Phoenix, Arizona 85004-4427

www.blm.gov/az/

SEP 30 2020

In Reply Refer To:

3800 (9200) RM

AMC390560, AMC390605, AMC395564, AMC414439, AMC425373, AMC429963,
AMC452238, AMC458030, AMC458210

CERTIFIED MAIL - RETURN RECEIPT REQUESTED 9214 8901 9403 8321 8502 94

DECISION

JOE AND JENNIFER OSUNA
12785 STOCKMENS
FLAGSTAFF, AZ 86004-9108

AMC390560, AMC390605, AMC395564, AMC414439, AMC425373, AMC429963,
AMC452238, AMC458030, AMC458210
PIANO MAN, SWINDLER NORTH, FORBACH PONDS BENCH, PIANO MAN 2,
LOADED FOR BEAR, CHAPARRAL GULCH, DOUBLE L, UNION 3, SILVER QUEEN

Maintenance Fee Waiver Certifications Denied Mining Claims Declared Forfeited

The Maintenance Fee Waiver Certifications (small miner waivers) filed for the 2021 assessment year, for the mining claims listed above, are denied. Because the small miner waivers are denied and because the required maintenance fee payments due on or before September 1, 2020, were not paid, these claims are declared forfeited.

The Bureau of Land Management's (BLM) regulations at 43 CFR 3830.21, and 3834.11(a)(2) state that by September 1 of each year, holders of mining claims must pay an annual maintenance fee of \$165 per claim per 20 acres or portion thereof. In lieu of paying the required maintenance fee, claimants may submit a valid small miner waiver, in accordance with 43 CFR 3835.1, 3835.10, and 3835.11.

In accordance with 43 CFR 3835.1(b), to qualify for a small miner waiver, you and all related parties must hold no more than a total of 10 mining claims or sites nationwide. As defined at

43 CFR 3830.5, "related party means: a) the spouse and dependent children of the claimant as defined in section 152 of the Internal Revenue Code of 1986 [26 U.S.C. section 152]; or, b) A person who controls, is controlled by, or is under common control with the claimant." "Control means actual control, legal control, or the power to exercise control, through or by common directors, officers, stockholders, a voting trust, or a holding company or Investment Company, or any other means."

Small miner waivers were filed for the seventeen mining claims listed above. The BLM has reviewed the case files for each of the mining claims listed above to verify that the owners qualify for a small miner waiver. The BLM has made the following findings:

1. Arizona Corporate Commission documents show that Big Bug Mining District LLC is a corporation registered in Arizona, dating back to 2017. According to Arizona Corporate Commission documents, the current statutory agent is Timothy Hayden. Listed as the current managing members are Dale C. Bennett, Owen Wildman, Gerald A. Baker, and Philip L. Condrey.
2. Big Bug Mining District LLC owns 10 mining claims in Arizona. The 2021 maintenance fees were paid on these claims. The claim numbers are AMC437424, AMC439458, AMC440507, AMC443155, AMC445640, AMC452459, AMC452460, AMC452461, AMC457154, AMC457155.
3. The current mailing address BLM has for Big Bug Mining District LLC is PO Box 1238, Mayer, AZ 86333-1238. This is the same address on file for Owen Wildman.
4. Ownership of the mining claims is shown on an enclosure.

In accordance with 43 C.F.R. 3835.92(d), because you or a co-claimant own more than 10 mining claims or sites and submitted a small miner waiver request and failed to pay the required maintenance fee on or before the due date for the 2021 assessment year, the mining claims listed above are declared forfeited and void as of September 1, 2020. Additionally you and the co-claimants may be subject to criminal penalties under 18 U.S.C. 1001.

Reclamation Requirements

This decision does not relieve you of the liability for reclamation of all areas disturbed by your activities on lands covered by the subject mining claim(s) and/or site(s). After you complete the reclamation, you must notify the authorized officer of the appropriate surface managing agency so that the authorized officer may conduct a final site inspection and determine whether you may be released from liability. If you fail to reclaim the land to the satisfaction of the authorized officer, the surface management agency may cite you for noncompliance under its surface management regulations.

For land administered by the BLM, if you fail to reclaim the land to the satisfaction of the authorized officer as required in 43 CFR Subpart 3809, the BLM will issue an order of noncompliance under 43 CFR 3809.601(a). If you fail to comply with the noncompliance

order, the BLM may take further action under 43 CFR 3809.604. Failure to conduct reclamation is a prohibited act that may subject you to criminal penalties. (See 43 CFR 3809.605(h) and 43 CFR 3809.700)

Appeal Procedures

This decision may be appealed to the Interior Board of Land Appeals (IBLA), Office of the Secretary, in accordance with the regulations contained in 43 CFR Part 4, and the enclosed Form 1842-1. If an appeal is taken, your notice of appeal must be filed in this office (at the above address) within 30 days from receipt of this decision. The appellant has the burden of showing that the decision appealed from is in error.


If you wish to file a petition pursuant to regulation 43 CFR 4.21 (58 FR 4939, January 19, 1993) for a stay of the effectiveness of this decision during the time that your appeal is being reviewed by the Board, the petition for a stay must accompany your notice of appeal. A petition for a stay is required to show sufficient justification based on the standards listed below. Copies of the notice of appeal and petition for a stay must also be submitted to each party named in this decision and to the IBLA and to the appropriate Office of the Solicitor (see 43 CFR 4.413) at the same time the original documents are filed with this office. If you request a stay, you have the burden of proof to demonstrate that a stay should be granted.

Standards for Obtaining a Stay

Except as otherwise provided by law or other pertinent regulation, a petition for a stay of a decision pending appeal shall show sufficient justification based on the following standards:

- (1) The relative harm to the parties if the stay is granted or denied,
- (2) The likelihood of the appellant's success on the merits,
- (3) The likelihood of immediate and irreparable harm if the stay is not granted, and
- (4) Whether the public interest favors granting the stay.

Please include your AMC serial number(s) on all correspondence. If additional information is required, please contact RéAnn Myers at 602-417-9413.



Amy F. DePestel
Supervisory Land Law Examiner
Lands, Minerals and Energy Division

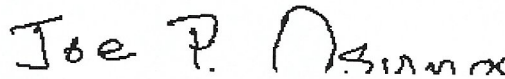
Enclosures

Date Produced: 10/12/2020

ConnectSuite Inc.:

The following is the delivery information for Certified Mail™/RRE item number 9214 8901 9403 8321 8502 94. Our records indicate that this item was delivered on 10/06/2020 at 01:44 p.m. in FLAGSTAFF, AZ 86004. The scanned image of the recipient information is provided below.

Signature of Recipient :



Address of Recipient :

12785 STOCKMEN
FLAGSTAFF, AZ 86004-9108

Thank you for selecting the Postal Service for your mailing needs. If you require additional assistance, please contact your local post office or Postal Service representative.

Sincerely,
United States Postal Service

The customer reference number shown below is not validated or endorsed by the United States Postal Service. It is solely for customer use.

Customer Reference Number: C2295416.13061760



United States Department of the Interior



BUREAU OF LAND MANAGEMENT

Arizona State Office

One North Central Avenue, Suite 800

Phoenix, Arizona 85004-4427

www.blm.gov/az/

SEP 30 2020

In Reply Refer To:

3800 (9200) RM

AMC390560, AMC390605, AMC395564, AMC414439, AMC425373, AMC429963,
AMC452238, AMC458030, AMC458210

CERTIFIED MAIL - RETURN RECEIPT REQUESTED 9214 8901 9403 8321 8503 00

DECISION

WARREN SMITH
6060 E NUGGET PATCH TRL
PRESCOTT, AZ 86303-6273

AMC390560, AMC390605, AMC395564, AMC414439, AMC425373, AMC429963,
AMC452238, AMC458030, AMC458210
PIANO MAN, SWINDLER NORTH, FORBACH PONDS BENCH, PIANO MAN 2,
LOADED FOR BEAR, CHAPARRAL GULCH, DOUBLE L, UNION 3, SILVER QUEEN

Maintenance Fee Waiver Certifications Denied Mining Claims Declared Forfeited

The Maintenance Fee Waiver Certifications (small miner waivers) filed for the 2021 assessment year, for the mining claims listed above, are denied. Because the small miner waivers are denied and because the required maintenance fee payments due on or before September 1, 2020, were not paid, these claims are declared forfeited.

The Bureau of Land Management's (BLM) regulations at 43 CFR 3830.21, and 3834.11(a)(2) state that by September 1 of each year, holders of mining claims must pay an annual maintenance fee of \$165 per claim per 20 acres or portion thereof. In lieu of paying the required maintenance fee, claimants may submit a valid small miner waiver, in accordance with 43 CFR 3835.1, 3835.10, and 3835.11.

In accordance with 43 CFR 3835.1(b), to qualify for a small miner waiver, you and all related parties must hold no more than a total of 10 mining claims or sites nationwide. As defined at

43 CFR 3830.5, "related party means: a) the spouse and dependent children of the claimant as defined in section 152 of the Internal Revenue Code of 1986 [26 U.S.C. section 152]; or, b) A person who controls, is controlled by, or is under common control with the claimant." "Control means actual control, legal control, or the power to exercise control, through or by common directors, officers, stockholders, a voting trust, or a holding company or Investment Company, or any other means."

Small miner waivers were filed for the seventeen mining claims listed above. The BLM has reviewed the case files for each of the mining claims listed above to verify that the owners qualify for a small miner waiver. The BLM has made the following findings:

1. Arizona Corporate Commission documents show that Big Bug Mining District LLC is a corporation registered in Arizona, dating back to 2017. According to Arizona Corporate Commission documents, the current statutory agent is Timothy Hayden. Listed as the current managing members are Dale C. Bennett, Owen Wildman, Gerald A. Baker, and Philip L. Condrey.
2. Big Bug Mining District LLC owns 10 mining claims in Arizona. The 2021 maintenance fees were paid on these claims. The claim numbers are AMC437424, AMC439458, AMC440507, AMC443155, AMC445640, AMC452459, AMC452460, AMC452461, AMC457154, AMC457155.
3. The current mailing address BLM has for Big Bug Mining District LLC is PO Box 1238, Mayer, AZ 86333-1238. This is the same address on file for Owen Wildman.
4. Ownership of the mining claims is shown on an enclosure.

In accordance with 43 C.F.R. 3835.92(d), because you or a co-claimant own more than 10 mining claims or sites and submitted a small miner waiver request and failed to pay the required maintenance fee on or before the due date for the 2021 assessment year, the mining claims listed above are declared forfeited and void as of September 1, 2020. Additionally you and the co-claimants may be subject to criminal penalties under 18 U.S.C. 1001.

Reclamation Requirements

This decision does not relieve you of the liability for reclamation of all areas disturbed by your activities on lands covered by the subject mining claim(s) and/or site(s). After you complete the reclamation, you must notify the authorized officer of the appropriate surface managing agency so that the authorized officer may conduct a final site inspection and determine whether you may be released from liability. If you fail to reclaim the land to the satisfaction of the authorized officer, the surface management agency may cite you for noncompliance under its surface management regulations.

For land administered by the BLM, if you fail to reclaim the land to the satisfaction of the authorized officer as required in 43 CFR Subpart 3809, the BLM will issue an order of noncompliance under 43 CFR 3809.601(a). If you fail to comply with the noncompliance

order, the BLM may take further action under 43 CFR 3809.604. Failure to conduct reclamation is a prohibited act that may subject you to criminal penalties. (See 43 CFR 3809.605(h) and 43 CFR 3809.700)

Appeal Procedures

This decision may be appealed to the Interior Board of Land Appeals (IBLA), Office of the Secretary, in accordance with the regulations contained in 43 CFR Part 4, and the enclosed Form 1842-1. If an appeal is taken, your notice of appeal must be filed in this office (at the above address) within 30 days from receipt of this decision. The appellant has the burden of showing that the decision appealed from is in error.


If you wish to file a petition pursuant to regulation 43 CFR 4.21 (58 FR 4939, January 19, 1993) for a stay of the effectiveness of this decision during the time that your appeal is being reviewed by the Board, the petition for a stay must accompany your notice of appeal. A petition for a stay is required to show sufficient justification based on the standards listed below. Copies of the notice of appeal and petition for a stay must also be submitted to each party named in this decision and to the IBLA and to the appropriate Office of the Solicitor (see 43 CFR 4.413) at the same time the original documents are filed with this office. If you request a stay, you have the burden of proof to demonstrate that a stay should be granted.

Standards for Obtaining a Stay

Except as otherwise provided by law or other pertinent regulation, a petition for a stay of a decision pending appeal shall show sufficient justification based on the following standards:

- (1) The relative harm to the parties if the stay is granted or denied,
- (2) The likelihood of the appellant's success on the merits,
- (3) The likelihood of immediate and irreparable harm if the stay is not granted, and
- (4) Whether the public interest favors granting the stay.

Please include your AMC serial number(s) on all correspondence. If additional information is required, please contact RéAnn Myers at 602-417-9413.



Amy F. DePestel
Supervisory Land Law Examiner
Lands, Minerals and Energy Division

Enclosures



Date Produced: 10/12/2020

ConnectSuite Inc.:

The following is the delivery information for Certified Mail™/RRE item number 9214 8901 9403 8321 8503 00. Our records indicate that this item was delivered on 10/05/2020 at 04:38 p.m. in PRESCOTT, AZ 86303. The scanned image of the recipient information is provided below.

Signature of Recipient :

Address of Recipient :

Thank you for selecting the Postal Service for your mailing needs. If you require additional assistance, please contact your local post office or Postal Service representative.

Sincerely,
United States Postal Service

The customer reference number shown below is not validated or endorsed by the United States Postal Service. It is solely for customer use.

Customer Reference Number: C2295416.13061761



United States Department of the Interior

BUREAU OF LAND MANAGEMENT
Arizona State Office
One North Central Avenue, Suite 800
Phoenix, Arizona 85004-4427
www.blm.gov/az/



JAN 22 2016

In Reply Refer To:
3800 (9200) RE
AMC414439

CERTIFIED MAIL – RETURN RECEIPT REQUESTED 7015 1660 0000 0432 8128

NOTICE

DOUGLAS D RHOADES
PO BOX 970
CHINO VALLEY, AZ 86323-0970

PIANO MAN
AMC414439

Maintenance Fee Waiver Held for Rejection


On August 31, 2015, this office received a letter from you that listed the following enclosures for the above listed claims: 1) maintenance fee waiver certification (waiver), 2) affidavit of annual assessment work (POL), 3) quit claim deeds, and 4) 2 \$20 checks for processing fees. However, the adjudication department only received your cover letter and the receipt for \$40. Research from the adjudication section did confirm that a waiver and POL were received on August 31, 2015, but the waiver was a copy. Research did not confirm that a quit claim deed had been received on August 31st.

In accordance with 43 Code of Federal Regulations (CFR) 3835.10, the name, address, and original signatures of all owners of the mining claim must be included on the waiver form. Please correct the discrepancy as noted below:

You must provide the original waiver with each owner's original ink signature. A copy of the waiver cannot be accepted. We cannot accept the waiver filed August 31, 2015, unless you provide a quit claim deed that was executed on or before September 1, 2015, that conveys the claims in question to Brendan Gerlach and contains the notarized signature of the grantor, Nolin Akin. If you cannot provide a properly executed quit claim deed as described, then your waiver must include the printed name and address of Nolin Akin and his original ink signature or, you may pay the maintenance fee required (the formula for the amount due is provided in the following paragraph).

In order to correct the defect in the waiver, per 43 CFR 3835.93, you must provide this office with the requested information within 60 days of your receipt of this notice. If you are unable to provide this information, you have the option of paying the annual maintenance fee of \$155 per claim (\$155 per 20 acres for placer claims larger than 20 acres). If we do not receive the requested corrections or the maintenance fees within the 60 day time frame, the claim(s) will be declared forfeited and closed.

Please include your AMC serial number on all correspondence. If additional information is required, please contact Rod Ebert at 602-417-9397.



Rebecca Heick
Deputy State Director
Lands, Minerals and Energy Division

USPS TRACKING #




First-Class Mail
Postage & Fees Paid
USPS
Permit No. G-10

9590 9402 1212 5246 1573 18

United States
Postal Service

• Sender: Please print your name, address, and ZIP+4® in this box•

UNITED STATES
DEPARTMENT OF THE INTERIOR
Bureau of Land Management
Arizona State Office
One N. Central Avenue, Suite 800
Phoenix, AZ 85004-4427



SENDER: COMPLETE THIS SECTION

- Complete items 1, 2, and 3.
- Print your name and address on the reverse so that we can return the card to you.
- Attach this card to the back of the mailpiece, or on the front if space permits.

1. Article Addressed to:

DOUGLAS D RHOADES
 PO BOX 970
 CHINO VALLEY, AZ 86323-0970
 920/RE/AMC414439



9590 9402 1212 5246 1573 18

2. Article Number (Transfer from service label)

7015 1660 0000 0432 8128

COMPLETE THIS SECTION ON DELIVERY

A. Signature

X

B. Received by (Printed Name)

 Agent Addressee

C. Date of Delivery

2/2/16

 D. Is delivery address different from item 1? Yes
 If YES, enter delivery address below: No

3. Service Type

- | | |
|--|---|
| <input type="checkbox"/> Adult Signature | <input type="checkbox"/> Priority Mail Express® |
| <input type="checkbox"/> Adult Signature Restricted Delivery | <input type="checkbox"/> Registered Mail™ |
| <input type="checkbox"/> Certified Mail® | <input type="checkbox"/> Registered Mail Restricted Delivery |
| <input type="checkbox"/> Certified Mail Restricted Delivery | <input type="checkbox"/> Return Receipt for Merchandise |
| <input type="checkbox"/> Collect on Delivery | <input type="checkbox"/> Signature Confirmation™ |
| <input type="checkbox"/> Collect on Delivery Restricted Delivery | <input type="checkbox"/> Signature Confirmation Restricted Delivery |

(over \$500)



United States Department of the Interior

BUREAU OF LAND MANAGEMENT
Arizona State Office
One North Central Avenue, Suite 800
Phoenix, Arizona 85004-4427
www.blm.gov/az/



JAN 22 2016

In Reply Refer To:
3800 (9200) RE
AMC390560, AMC414439

CERTIFIED MAIL – RETURN RECEIPT REQUESTED 7015 1660 0000 0432 8135

NOTICE

NOLIN AKIN
7380 E DANIELLE DR
PRESCOTT VALLEY, AZ 86315-7726

PIANO MAN, PIANO MAN 2
AMC390560, AMC414439

Maintenance Fee Waiver Held for Rejection

On August 31, 2015, this office received a letter from you that listed the following enclosures for the above listed claims: 1) maintenance fee waiver certification (waiver), 2) affidavit of annual assessment work (POL), 3) quit claim deeds, and 4) 2 \$20 checks for processing fees. However, the adjudication department only received your cover letter and the receipt for \$40. Research from the adjudication section did confirm that a waiver and POL were received on August 31, 2015, but the waiver was a copy. Research did not confirm that a quit claim deed had been received on August 31st.

In accordance with 43 Code of Federal Regulations (CFR) 3835.10, the name, address, and original signatures of all owners of the mining claim must be included on the waiver form. Please correct the discrepancy as noted below:

You must provide the original waiver with each owner's original ink signature. A copy of the waiver cannot be accepted. We cannot accept the waiver filed August 31, 2015, unless you provide a quit claim deed that was executed on or before September 1, 2015, that conveys the claims in question to Brendan Gerlach and contains the notarized signature of the grantor, Nolin Akin. If you cannot provide a properly executed quit claim deed as described, then your waiver must include the printed name and address of Nolin Akin and his original ink signature or, you may pay the maintenance fee required (the formula for the amount due is provided in the following paragraph).

In order to correct the defect in the waiver, per 43 CFR 3835.93, you must provide this office with the requested information within 60 days of your receipt of this notice. If you are unable to provide this information, you have the option of paying the annual maintenance fee of \$155 per claim (\$155 per 20 acres for placer claims larger than 20 acres). If we do not receive the requested corrections or the maintenance fees within the 60 day time frame, the claim(s) will be declared forfeited and closed.

Please include your AMC serial number on all correspondence. If additional information is required, please contact Rod Ebert at 602-417-9397.



Rebecca Heick
Deputy State Director
Lands, Minerals and Energy Division



United States Department of the Interior



BUREAU OF LAND MANAGEMENT

Arizona State Office

One North Central Avenue, Suite 800

Phoenix, Arizona 85004-4427

www.blm.gov/az/

JAN 22 2016

In Reply Refer To:

3800 (9200) RE

AMC390560, AMC414439

CERTIFIED MAIL – RETURN RECEIPT REQUESTED 7015 1660 0000 0432 8142

NOTICE

BOBBY SHEARON

10145 E HENDERSON RD

DEWEY, AZ 86327-8004

PIANO MAN, PIANO MAN 2

AMC390560, AMC414439

Maintenance Fee Waiver Held for Rejection


On August 31, 2015, this office received a letter from you that listed the following enclosures for the above listed claims: 1) maintenance fee waiver certification (waiver), 2) affidavit of annual assessment work (POL), 3) quit claim deeds, and 4) 2 \$20 checks for processing fees. However, the adjudication department only received your cover letter and the receipt for \$40. Research from the adjudication section did confirm that a waiver and POL were received on August 31, 2015, but the waiver was a copy. Research did not confirm that a quit claim deed had been received on August 31st.

In accordance with 43 Code of Federal Regulations (CFR) 3835.10, the name, address, and original signatures of all owners of the mining claim must be included on the waiver form. Please correct the discrepancy as noted below:

You must provide the original waiver with each owner's original ink signature. A copy of the waiver cannot be accepted. We cannot accept the waiver filed August 31, 2015, unless you provide a quit claim deed that was executed on or before September 1, 2015, that conveys the claims in question to Brendan Gerlach and contains the notarized signature of the grantor, Nolin Akin. If you cannot provide a properly executed quit claim deed as described, then your waiver must include the printed name and address of Nolin Akin and his original ink signature or, you may pay the maintenance fee required (the formula for the amount due is provided in the following paragraph).

In order to correct the defect in the waiver, per 43 CFR 3835.93, you must provide this office with the requested information within 60 days of your receipt of this notice. If you are unable to provide this information, you have the option of paying the annual maintenance fee of \$155 per claim (\$155 per 20 acres for placer claims larger than 20 acres). If we do not receive the requested corrections or the maintenance fees within the 60 day time frame, the claim(s) will be declared forfeited and closed.

Please include your AMC serial number on all correspondence. If additional information is required, please contact Rod Ebert at 602-417-9397.




Rebecca Heick
Deputy State Director
Lands, Minerals and Energy Division

7015 1660 0000 0432 8142

Article Number (Transfer from service label)

9590 9402 1212 5246 1573 32



920/RE/AMC390560,AMC414439
DEWEY, AZ 86327-8004
10145 E HENDERSON RD
BOBBY SHEARON

Article Addressed to:
or on the front if space permits.
Attach this card to the back of the mailpiece,
so that we can return the card to you.
Print your name and address on the reverse
Complete items 1, 2, and 3.

ENDER: COMPLETE THIS SECTION

COMPLETE THIS SECTION ON DELIVERY

A. Signature Agent Addr


B. Received by (Printed Name) M. Shearon C. Date

D. Is delivery address different from item
If YES, enter delivery address below

PHOENIX, AZ ZONA
2016 FEB - 2 P 3:17

3. Service Type
 Priority Mail Express®
 Registered Mail™
 Adult Signature Restricted Delivery
 Certified Mail®
 Certified Mail Restricted Delivery
 Return Receipt for Delivery
 Signature Confirmation™
 Collect on Delivery
 Collect on Delivery Restricted Delivery
 Mail Restricted Delivery (10)
 Restricted Delivery

USPS TRACKING #




9590 9402 1212 5246 1573 32

United States Postal Service

First-Class Mail
Postage & Fees Paid
USPS
Permit No. G-10

• Sender: Please print your name, address, and ZIP+4® in this box•

UNITED STATES
DEPARTMENT OF THE INTERIOR
Bureau of Land Management
Arizona State Office
One N. Central Avenue, Suite 800
Phoenix, AZ 85004-4427





United States Department of the Interior

BUREAU OF LAND MANAGEMENT
Arizona State Office
One North Central Avenue, Suite 800
Phoenix, Arizona 85004-4427
www.blm.gov/az/



JAN 22 2016

In Reply Refer To:
3800 (9200) RE
AMC390560, AMC414439

CERTIFIED MAIL – RETURN RECEIPT REQUESTED 7015 1660 0000 0432 8111

NOTICE

CURT BORK
PO BOX 1427
MAYER, AZ 86333-1427

PIANO MAN, PIANO MAN 2
AMC390560, AMC414439

Maintenance Fee Waiver Held for Rejection

On August 31, 2015, this office received a letter from you that listed the following enclosures for the above listed claims: 1) maintenance fee waiver certification (waiver), 2) affidavit of annual assessment work (POL), 3) quit claim deeds, and 4) 2 \$20 checks for processing fees. However, the adjudication department only received your cover letter and the receipt for \$40. Research from the adjudication section did confirm that a waiver and POL were received on August 31, 2015, but the waiver was a copy. Research did not confirm that a quit claim deed had been received on August 31st.

In accordance with 43 Code of Federal Regulations (CFR) 3835.10, the name, address, and original signatures of all owners of the mining claim must be included on the waiver form. Please correct the discrepancy as noted below:

You must provide the original waiver with each owner's original ink signature. A copy of the waiver cannot be accepted. We cannot accept the waiver filed August 31, 2015, unless you provide a quit claim deed that was executed on or before September 1, 2015, that conveys the claims in question to Brendan Gerlach and contains the notarized signature of the grantor, Nolin Akin. If you cannot provide a properly executed quit claim deed as described, then your waiver must include the printed name and address of Nolin Akin and his original ink signature or, you may pay the maintenance fee required (the formula for the amount due is provided in the following paragraph).

In order to correct the defect in the waiver, per 43 CFR 3835.93, you must provide this office with the requested information within 60 days of your receipt of this notice. If you are unable to provide this information, you have the option of paying the annual maintenance fee of \$155 per claim (\$155 per 20 acres for placer claims larger than 20 acres). If we do not receive the requested corrections or the maintenance fees within the 60 day time frame, the claim(s) will be declared forfeited and closed.

Please include your AMC serial number on all correspondence. If additional information is required, please contact Rod Ebert at 602-417-9397.




Rebecca Heick
Deputy State Director
Lands, Minerals and Energy Division

(over \$500)

Article Number Transfer from envelope label
7025 2660 0000 0432 8222

9590 9402 1212 5246 1573 01



920/RE/AMC390560,AMC414439
MAYER, AZ 86333-1427
PO BOX 1427
CURT BORK

Article Addressed to:
or on the front if space permits.
Attach this card to the back of the mailpiece,
so that we can return the card to you.
Print your name and address on the reverse
Complete items 1, 2, and 3.

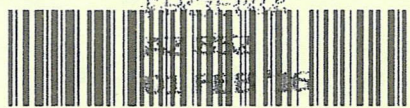
SENDER: COMPLETE THIS SECTION

COMPLETE THIS SECTION ON DELIVERY

A. Signature Agent Addressee
B. Received by (Printed Name) *Curt Bork*
C. Date of Delivery *2/11/16*
D. Is delivery address different from item 1? Yes No

3. Service Type Priority Mail Express®
 Adult Signature Restricted Delivery
 Adult Signature Restricted Delivery
 Certified Mail®
 Certified Mail Restricted Delivery
 Return Receipt for Delivery
 Merchandise
 Signature Confirmation
 Signature Confirmation Restricted Delivery
 Mail Restricted Delivery

USPS TRACKING #




10 1251 9425 2121 2046 0959

First-Class Mail
Postage & Fees Paid
USPS
Permit No. G-10

• Sender: Please print your name, address, and ZIP+4® in this box*

UNITED STATES
DEPARTMENT OF THE INTERIOR
Bureau of Land Management
Arizona State Office
One N. Central Avenue, Suite 800
Phoenix, AZ 85004-4427

United States
Postal Service





United States Department of the Interior



BUREAU OF LAND MANAGEMENT
Arizona State Office
One North Central Avenue, Suite 800
Phoenix, Arizona 85004-4427
www.blm.gov/az/

JAN 22 2016

In Reply Refer To:
3800 (9200) RE
AMC390560, AMC414439

CERTIFIED MAIL – RETURN RECEIPT REQUESTED 7015 1660 0000 0432 8159

NOTICE

OWEN WILDMAN
PO BOX 1238
MAYER, AZ 86333-1238

PIANO MAN, PIANO MAN 2
AMC390560, AMC414439

Maintenance Fee Waiver Held for Rejection

On August 31, 2015, this office received a letter from you that listed the following enclosures for the above listed claims: 1) maintenance fee waiver certification (waiver), 2) affidavit of annual assessment work (POL), 3) quit claim deeds, and 4) 2 \$20 checks for processing fees. However, the adjudication department only received your cover letter and the receipt for \$40. Research from the adjudication section did confirm that a waiver and POL were received on August 31, 2015, but the waiver was a copy. Research did not confirm that a quit claim deed had been received on August 31st.

In accordance with 43 Code of Federal Regulations (CFR) 3835.10, the name, address, and original signatures of all owners of the mining claim must be included on the waiver form. Please correct the discrepancy as noted below:

You must provide the original waiver with each owner's original ink signature. A copy of the waiver cannot be accepted. We cannot accept the waiver filed August 31, 2015, unless you provide a quit claim deed that was executed on or before September 1, 2015, that conveys the claims in question to Brendan Gerlach and contains the notarized signature of the grantor, Nolin Akin. If you cannot provide a properly executed quit claim deed as described, then your waiver must include the printed name and address of Nolin Akin and his original ink signature or, you may pay the maintenance fee required (the formula for the amount due is provided in the following paragraph).

In order to correct the defect in the waiver, per 43 CFR 3835.93, you must provide this office with the requested information within 60 days of your receipt of this notice. If you are unable to provide this information, you have the option of paying the annual maintenance fee of \$155 per claim (\$155 per 20 acres for placer claims larger than 20 acres). If we do not receive the requested corrections or the maintenance fees within the 60 day time frame, the claim(s) will be declared forfeited and closed.

Please include your AMC serial number on all correspondence. If additional information is required, please contact Rod Ebert at 602-417-9397.



Rebecca Heick
Deputy State Director
Lands, Minerals and Energy Division

SENDER: COMPLETE THIS SECTION

- Complete items 1, 2, and 3.
- Print your name and address on the reverse so that we can return the card to you.
- Attach this card to the back of the mailpiece, or on the front if space permits.

1. Article Addressed to:

OWEN WILDMAN
 PO BOX 1238
 MAYER, AZ 86333-1238
 9590 9402 1212 5246 1573 49



9590 9402 1212 5246 1573 49

2. Article Number (Transfer from service label)


7015 1660 0000 0432 8159

COMPLETE THIS SECTION ON DELIVERY

A. Signature Agent
 Address

B. Received by (Printed Name) C. Date of Delivery

Owen W. Wildman
 D. Is delivery address different from item 1? Yes
 If YES, enter delivery address below: No



3. Service Type
- Adult Signature
 - Adult Signature Restricted Delivery
 - Certified Mail®
 - Certified Mail Restricted Delivery
 - Collect on Delivery
 - Collect on Delivery Restricted Delivery
 - Registered Mail™
 - Registered Mail Restricted Delivery
 - Return Receipt for Merchandise
 - Signature Confirmation
 - Signature Confirmation Restricted Delivery
 - Priority Mail Express®



PS Form 3811, July 2015 PSN 7530-02-000-9053

Domestic Return Receipt

United States Postal Service
 * Sender: Please print your name, address, and ZIP+4® in this box *

UNITED STATES
 DEPARTMENT OF THE INTERIOR
 Bureau of Land Management
 Arizona State Office
 One N. Central Avenue, Suite 800
 Phoenix, AZ 85004-4427

First-Class Mail
 Postage & Fees Paid
 USPS
 Permit No. G-10



USPS TRACKING #

9590 9402 1212 5246 1573 49

42700

CERTIFIED MAIL

UNITED STATES
DEPARTMENT OF THE INTERIOR
Bureau of Land Management
Arizona State Office
North Central Avenue, Suite 800
Phoenix, Arizona 85004-4427

OFFICIAL BUSINESS
PENALTY FOR PRIVATE USE \$300



7015 1660 0000 0432 8135

neopost
01/27/2016
US POSTAGE

FIRST-CLASS MAIL

\$06.73⁵

US OFFICIAL MAIL
\$300 Penalty
For Private Use
ZIP 85004
041L11101433



NOLIN AKIN
7380 E DANIELLE DR
PRESCOTT VALLEY, AZ 86315

FOE


2016 FEB 10 12:52

NIXIE 850 7E 1 0002/04/16

RETURN TO SENDER
NOT DELIVERABLE AS ADDRESSED
UNABLE TO FORWARD

BC: 85004442700 *1814-06340-28-38

0694540000



PLACE STICKER AT TOP OF ENVELOPE TO THE RIGHT
OF THE RETURN ADDRESS, FOLD AT DOTTED LINE
CERTIFIED MAIL

SENDER: COMPLETE THIS SECTION

- Complete items 1, 2, and 3.
- Print your name and address on the reverse so that we can return the card to you.
- Attach this card to the back of the mailpiece, or on the front if space permits.

1. Article Addressed to:

NOLIN AKIN
7380 E DANIELLE DR
PRESCOTT VALLEY, AZ 86315-7726
920/RE/AMC390560, AMC414439



9590 9402 1212 5246 1573 25

2. Article Number (Transfer from service label)

7015 1660 0000 0432 8135

PS Form 3811, July 2015 PSN 7530-02-000-9056

COMPLETE THIS SECTION ON DELIVERY

A. Signature

X

- Agent
- Addressee

B. Received by (Printed Name)

C. Date of Delivery

D. Is delivery address different from item 1? Yes
If YES, enter delivery address below: No

3. Service Type

- Adult Signature
- Adult Signature Restricted Delivery
- Certified Mail®
- Certified Mail Restricted Delivery
- Collect on Delivery
- Collect on Delivery Restricted Delivery
- Priority Mail Express®
- Registered Mail™
- Registered Mail Restricted Delivery
- Return Receipt for Merchandise
- Signature Confirmation™
- Signature Confirmation Restricted Delivery

Domestic Return Receipt



United States Department of the Interior

BUREAU OF LAND MANAGEMENT

Arizona State Office

One North Central Avenue, Suite 800

Phoenix, Arizona 85004-4427

www.blm.gov/az/

JAN 22 2016



390560
414439

In Reply Refer To:
3800 (9200) RE
AMC390560, AMC414439

CERTIFIED MAIL – RETURN RECEIPT REQUESTED 7015 1660 0000 0432 8135

NOTICE

NOLIN AKIN
7380 E DANIELLE DR
PRESCOTT VALLEY, AZ 86315-7726

PIANO MAN, PIANO MAN 2
AMC390560, AMC414439

Maintenance Fee Waiver Held for Rejection

On August 31, 2015, this office received a letter from you that listed the following enclosures for the above listed claims: 1) maintenance fee waiver certification (waiver), 2) affidavit of annual assessment work (POL), 3) quit claim deeds, and 4) 2 \$20 checks for processing fees. However, the adjudication department only received your cover letter and the receipt for \$40. Research from the adjudication section did confirm that a waiver and POL were received on August 31, 2015, but the waiver was a copy. Research did not confirm that a quit claim deed had been received on August 31st.

In accordance with 43 Code of Federal Regulations (CFR) 3835.10, the name, address, and original signatures of all owners of the mining claim must be included on the waiver form. Please correct the discrepancy as noted below:

You must provide the original waiver with each owner's original ink signature. A copy of the waiver cannot be accepted. We cannot accept the waiver filed August 31, 2015, unless you provide a quit claim deed that was executed on or before September 1, 2015, that conveys the claims in question to Brendan Gerlach and contains the notarized signature of the grantor, Nolin Akin. If you cannot provide a properly executed quit claim deed as described, then your waiver must include the printed name and address of Nolin Akin and his original ink signature or, you may pay the maintenance fee required (the formula for the amount due is provided in the following paragraph).

In order to correct the defect in the waiver, per 43 CFR 3835.93, you must provide this office with the requested information within 60 days of your receipt of this notice. If you are unable to provide this information, you have the option of paying the annual maintenance fee of \$155 per claim (\$155 per 20 acres for placer claims larger than 20 acres). If we do not receive the requested corrections or the maintenance fees within the 60 day time frame, the claim(s) will be declared forfeited and closed.

Please include your AMC serial number on all correspondence. If additional information is required, please contact Rod Ebert at 602-417-9397.



Rebecca Heick
Deputy State Director
Lands, Minerals and Energy Division

CERTIFIED MAIL™

**UNITED STATES
DEPARTMENT OF THE INTERIOR**

Bureau of Land Management
Arizona State Office
1 North Central Avenue, Suite 800
Phoenix, Arizona 85004

931-73

Official Business
Penalty for Private Use, \$300

RECEIVED
BUREAU OF LAND MANAGEMENT
2017 DEC 10 P 2:05
PHOENIX, ARIZONA



7012 2210 0000 8675 3930

NOLAN AKIN
8816 E HWY 69
PRESCOTT VALLEY, AZ 86314-8414

85014208279 863148414



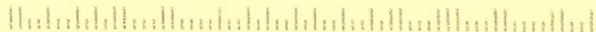
UNITED STATES POSTAGE
U.S. OFFICIAL MAIL
PENALTY FOR
PRIVATE USE \$300
FITNEY BOWES
02 1M
0004208279
NOV 20 2012
MAILED FROM ZIP CODE 85004
\$ 05.75⁰

NL
AL79
11/21/12

NIXIE 850 DE 1 00 12/08/12

RETURN TO SENDER
UNCLAIMED
UNABLE TO FORWARD

BC: 85004442700 *1394-01871-20-38



SENDER: COMPLETE THIS SECTION

- Complete items 1, 2, and 3. Also complete item 4 if Restricted Delivery is desired.
- Print your name and address on the reverse so that we can return the card to you.
- Attach this card to the back of the mailpiece, or on the front if space permits.

1. Article Addressed to:

NOLAN AKIN
8816 E HWY 69
PRESCOTT VALLEY, AZ 86314-8414

AMC414439

2. Article Number

(Transfer from service label)

7012 2210 0000 8675 3930

PS Form 3811, February 2004

COMPLETE THIS SECTION ON DELIVERY

A. Signature

X

Agent

Addressee

B. Received by (Printed Name)

C. Date of Delivery

D. Is delivery address different from item 1? Yes

If YES, enter delivery address below: No

3. Service Type

Certified Mail

Express Mail

Registered

Return Receipt for Merchandise

Insured Mail

C.O.D.

4. Restricted Delivery? (Extra Fee)

Yes

Domestic Return Receipt

102595-02-M-1540

AMC 414 139 AMC 414439

Dec 17, 2012

Mr. Tony Smith:

Enclosed are the notarized "bona fide interest" statements and powers of attorney for my fellow claimants.

Regarding "Locating Placer Mining Claims", in the letter, dated November 13th, 2012.

This is not an amendment submission--just an informational inquiry at this point.


I've included a copy of my original map submitted, and an enlarged map that shows more detail regarding the waterways, gulches and benches in area that we have filed a claim on.

The enlarged map shows the gulches and encompassing benches much more clearly than the original submission.

If we submitted an amendment, re-aligning the claims along the gulches, would that be acceptable and satisfy the requirements as outlined in the letter.

Please let me know, via cell phone--if possible, as I'm going to be away from my mail delivery in Mayer for a few weeks.

Thank you very much for your help



Curt Bork cell--660-342-3485

General Delivery
Mayer, AZ 86333

RECEIVED
BLM AZ STATE OFFICE
2012 DEC 18 P 2:38
PHOENIX, ARIZONA

39

Curt Bork

INFORMATION REGARDING LOCATING PLACER MINING CLAIMS

We have received your location notice(s) for placer mining claims. We are sending this information regarding the following claim(s): AMC 414439

The claim(s) is/are not located by aliquot parts using the rectangular survey system.

In accordance with 43 CFR 3832.12(c)(1) Unless the claims are on unsurveyed Federal land, are gulch or bench placer claims, or are bounded by other mining claims or nonmineral lands, the claim(s) should be described by aliquot parts using the rectangular survey system

The dimensions are incorrect. _____

Using the rectangular survey system the following are examples of correct dimensions for a placer claim: 20 acre claim = 1320 x 660; 40 acre claim = 1320 x 1320; 60 acres claim = 1980 x 1320; 80 acre claim = 2640 x 1320; 160 acre claim = 2640 x 2640

Small aliquot parts are: 10 acres = 660 x 660, or 1320 x 330; 5 acres = 660 x 330; 2.5 acres = 330 x 330

The claim is located diagonally or in an odd or unusual shape.

A placer claim should not be located in this manner unless it is a gulch or bench placer claim or it is bounded by other mining claims or nonmineral lands. If the claim does fall into one of the categories mentioned, then it should be described using a protracted survey or by metes and bounds.

In accordance with 43 CFR 3832.12 (a) (1) For all claims and sites, you must describe the land by state, meridian, township, range, section and by aliquot part to the quarter section. In all cases, your description of the land must be as compact and regular in form as reasonably possible and should conform to the U.S. Public Land Survey System and its rectangular subdivisions as much as possible.

For placer claims, in accordance with 43 CFR 3832.12(c) (1) You must describe placer claims by aliquot part and complete lots using the U.S. Public Land Survey System and its rectangular subdivisions except when placer claims are –

(i) on unsurveyed Federal lands; (ii) Gulch or bench placer claims; or (iii) Bounded by other mining claims or nonmineral lands

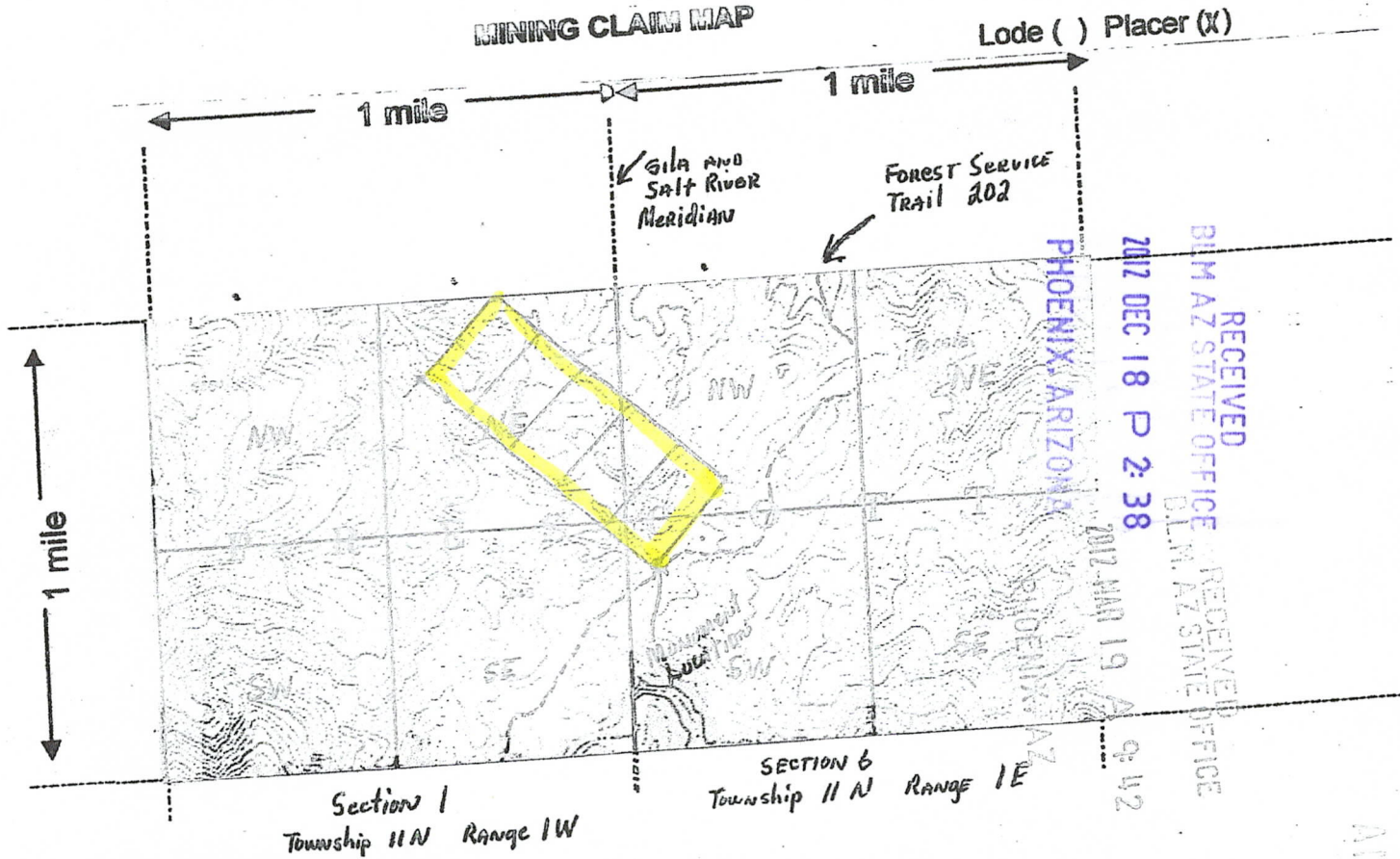
(2) For placer mining claims that are on unsurveyed Federal lands or are gulch or bench placer claims: (i) You must describe the lands by protracted survey if the BLM has a protracted survey of record; or (ii) You may describe the lands by metes and bounds, if a protracted survey is not available or if the land is not amenable to protraction.

If after reading this information, you determine that the claim(s) are located incorrectly, in order to protect your interests, you should amend the claim(s). Please be aware that when amending a claim, you cannot take in any new ground. This may result in a claim that contains significantly less acreage than originally located. If you wish to retain the same acreage, you may want to relocate the claim correctly, rather than amend this claim.

RECEIVED
BUREAU OF LAND MANAGEMENT
FEDERAL BUREAU OF SURVEY
ARIZONA
27 DEC 18 P 2:38

RE AMC 414439

ORIS MAP - Submitted AT claim filing



RECEIVED
BIM AZ STATE OFFICE
2012 DEC 18 P 2:38

RECEIVED
BIM AZ STATE OFFICE
2012 JAN 19 A 9:42

AMC 414439

Scale: 1" = 2000 feet



1. The above map depicts the PIRRO MAN 2 mining claim, which is located in Section (s) 6 Township 11 N Range 1 E AND. 1 Township 11 N Range 1 W, Gila and Salt River Base and Meridian,

YAVAPAI County, Arizona.

2. The type of corner and location monuments used are as follows: 2" PVC pipe over steel Rebar

3. The bearings and distances in degrees and feet between claim corners are as depicted on the map.

Form MCF100a
Revised July 2005

This form is available from the Arizona Department of Mines & Mineral Resources and may be reproduced.

PROPOSED --

Re-orientation

Land Status: Prescott NF

MIGHTY FIND/SQUARE BEAR/
LITTLE RICHER /BULL TALES

T11N R10E Sec. 6 & 7

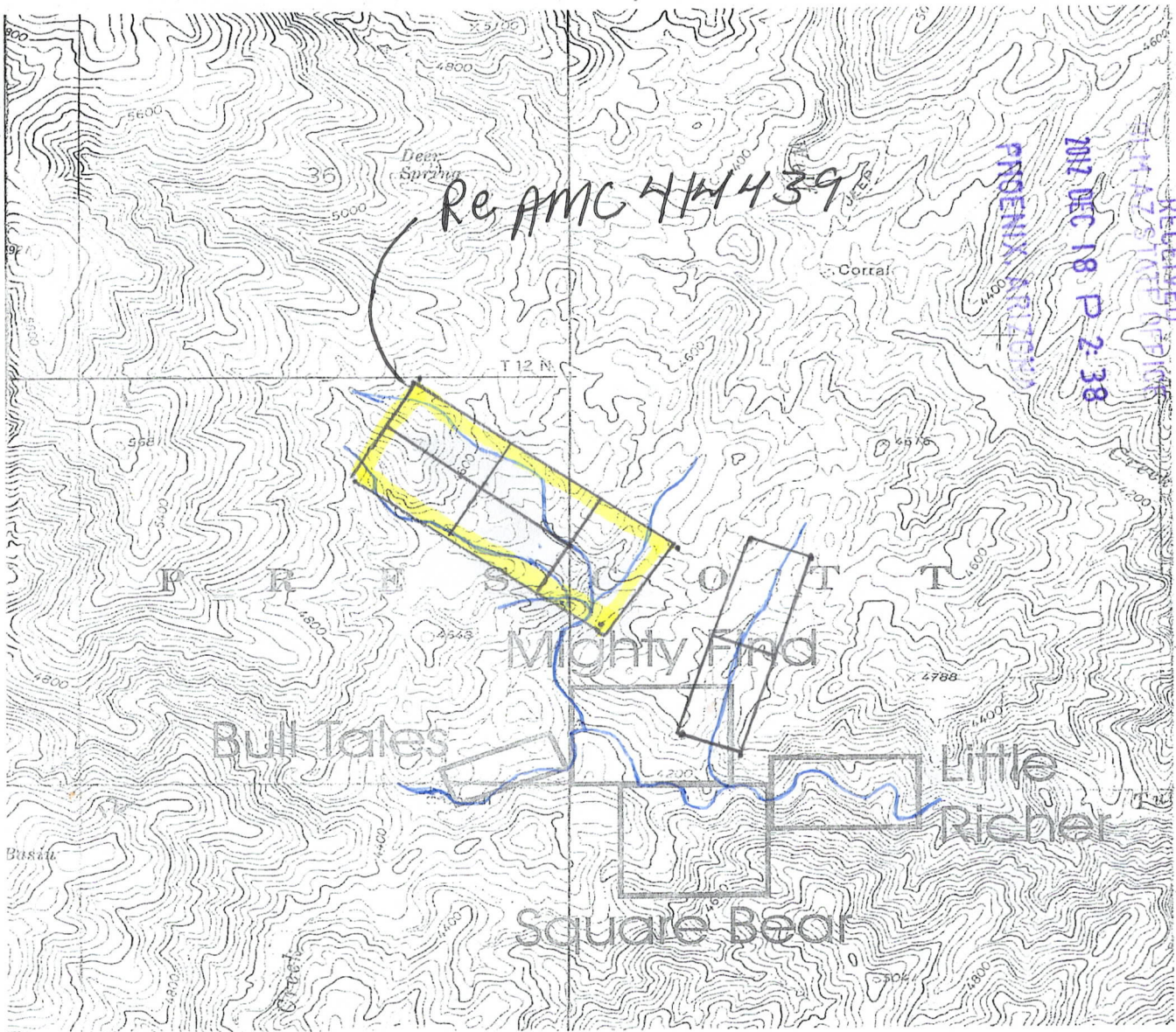
Yavapai county 44 acres, 37.5 acres, 22 acres,

Showing gulches/Benches

USGS Topo: Battle Flat Quadrangle

DIRECTIONS: From Phoenix, Take I-17 north to Cordes Junction; Take Hwy 69 (west) to Mayer; exit Mayer on west-southwest road, 2.6 miles to Bull Road. Left on Bull Road (Clearing there to leave all 2x and excess vehicles) to Wolf Creek (corral #1). (No prospecting here; another club's claim). Cross Wolf Creek (4x trail from this point) and continue until dead end at corral #2 (approx. one hour). Take one o'clock (from north) trail to Turkey Creek-Bed. Claims begin approx. 50 yards downstream (to N-E). USE TOPO MAP.

MINING COMMENTS & MEMBER REPORTS: Seasonal water. Up to 3" dredge permitted. New claims, need reports.



RE: AMC 414439, Piano Man 2, Placer Claim

I, Curt Bork, authorized and am aware that I am listed as a locator on the location notice for AMC 414439. I have a bona fide interest in this claim and I located the claim independently, for my own self-interest and in good faith. I certify that this claim is in no way being located for the benefit of a company, corporation, or another individual in order to gain additional acreage they are not entitled to in accordance with the law.


Date 12-16-12

Curt Bork
Curt Bork
General Delivery, Mayer AZ 86333

State of Arizona, County of Yavapai

On this the 16 day of Dec, 2012, before me personally appeared Curt Bork, whom I know personally and acknowledged that they executed the same.

[Signature]
Notary



RECEIVED
BLM AZ STATE OFFICE
2012 DEC 18 P 2:38
PHOENIX, ARIZONA

RE: AMC 414439, Piano Man 2, Placer Claim

I, Doug Rhoades, authorized and am aware that I am listed as a locator on the location notice for AMC 414439. I have a bona fide interest in this claim and I located the claim independently, for my own self-interest and in good faith. I certify that this claim is in no way being located for the benefit of a company, corporation, or another individual in order to gain additional acreage they are not entitled to in accordance with the law.

I, Doug Rhoades, further grant a power of attorney to Curt Bork, to act on my behalf regarding AMC 414439, as my duly constituted and appointed agent or authorized representative.

Date 12 6 12


Doug Rhoades
Doug Rhoades
P.O. Box 970, Chino Valley AZ 86323

State of Arizona, County of Yavapai

On this the 6 day of Dec. 2012, before me personally appeared Doug Rhoades, whom I know personally and acknowledged that they executed the same.

Camilla Horst
Notary

(Seal)



I, Nolan Akin, authorized and am aware that I am listed as a locator on the location notice for AMC 414439. I have a bona fide interest in this claim and I located the claim independently, for my own self-interest and in good faith. I certify that this claim is in no way being located for the benefit of a company, corporation, or another individual in order to gain additional acreage they are not entitled to in accordance with the law.

I, Nolan Akin, further grant a power of attorney to Curt Bork, to act on my behalf regarding AMC 414439, as my duly constituted and appointed agent or authorized representative.


Date 5th Dec 2012

Nolan Akin
Nolan Akin
7380 East Danielle Drive, Prescott Valley, AZ, 86314 **

State of Arizona, County of Yavapai

On this the 5th day of Dec 2012, before me personally appeared Nolan Akin, whom I know personally and acknowledged that they executed the same.

[Signature]
Notary



RECEIVED
PLM AZ STATE OFFICE
2012 DEC 18 P 2:38
PHOENIX, ARIZONA


**Denotes an address change from previously submitted documentation.

RE: AMC 414439, Piano Man 2, Placer Claim

I, Owen Wildman, authorized and am aware that I am listed as a locator on the location notice for AMC 414439. I have a bona fide interest in this claim and I located the claim independently, for my own self-interest and in good faith. I certify that this claim is in no way being located for the benefit of a company, corporation, or another individual in order to gain additional acreage they are not entitled to in accordance with the law.


I, Owen Wildman, further grant a power of attorney to Curt Bork, to act on my behalf regarding AMC 414439, as my duly constituted and appointed agent or authorized representative.

Date 12/6/12


Owen Wildman
P.O. Box 1238, Mayer, AZ, 86333


State of Arizona, County of Yavapai

On this the 6 day of Dec 2012, before me personally appeared Owen Wildman whom I know personally and acknowledged that they executed the same.



(Seal)


Notary



I, Bobby Shearon, authorized and am aware that I am listed as a locator on the location notice for AMC 414439. I have a bona fide interest in this claim and I located the claim independently, for my own self-interest and in good faith. I certify that this claim is in no way being located for the benefit of a company, corporation, or another individual in order to gain additional acreage they are not entitled to in accordance with the law.


I, Bobby Shearon, further grant a power of attorney to Curt Bork, to act on my behalf regarding AMC 414439, as my duly constituted and appointed agent or authorized representative.

Date 12/5/12

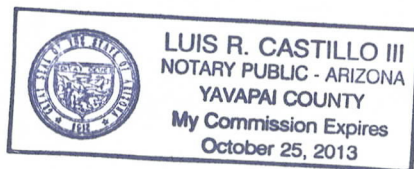

Bobby Shearon
P.O. Box 325, Dewey, AZ, 86327

State of Arizona, County of Yavapai

On this the 5TH day of Dec 2012, before me personally appeared Bobby Shearon whom I know personally and acknowledged that they executed the same.



(Seal)



RECEIVED
M AZ STATE OFFICE
PHOENIX, ARIZONA
2012 DEC 18 P 2:39

CERTIFIED MAIL™

BORK
General Delivery
Mayer AZ 86333



7011 0420 0000 0895 0895

RECEIVED
PLM AZ STATE OFFICE

**RETURN RECEIPT
REQUESTED**

2012 DEC 18 P 2:28
PHOENIX, ARIZONA

Dept of Interior
BLM - Atten Tony Smith

One North Central Ave Suite 800
Phoenix AZ 85004-4427



1000



85004

U.S. POSTAGE
PAID
MAYER, AZ
86333
DEC 17, 12
AMOUNT

\$5.95
00092470-02

Atten
Tony Smith
Re: AMC 414439



United States Department of the Interior



BUREAU OF LAND MANAGEMENT
Arizona State Office
One North Central Avenue, Suite 800
Phoenix, Arizona 85004-4427
www.blm.gov/az/

November 13, 2012

In Reply Refer To:
3800 (9310) TS
AMC414439

CERTIFIED MAIL – RETURN RECEIPT REQUESTED NO. 7012 2210 0000 8675 3923

NOTICE

OWEN WILDMAN
P.O BOX 1238
MAYER, AZ 86333-1238

AMC414439
PIANO MAN 2

Locator Requirements for Association Placer Mining Claims Additional Information Required

The Bureau of Land Management (BLM) Arizona State Office received the location notice(s) for the association placer mining claim(s) listed above. You are included as a locator of the claim(s).

You must be qualified to locate an association placer mining claim and your mining claim must conform to the requirements of Federal law, 30 U.S.C. 35, 36, and regulations at 43 CFR 3832.22. These laws allow the location of placer mining claims greater than 20 acres so long as each of the locators has a bona fide interest in the claims, and has located the claims independently, for their own self-interest, and in good faith. The law is well established that a person cannot use the names of his friends, relatives, or employees as locators in order to locate for his own benefit a greater area of placer ground than is allowable by law. A company or corporation is considered to be one entity, entitled to locate claims of no more than 20 acres in size. Any claim located using dummy locators is not a valid mining claim.

By recording these location notices with the BLM you are representing to the United States government that you meet the qualifications for locating an association placer claim and that you are not using the names of other persons as dummy locators to locate more than 20 acres per claim for your own benefit. In accordance with 43 CFR 3830.9, if you file a document that you know contains false, erroneous, or fictitious information or statements, you may be subject to criminal penalties under 18 U.S.C. 1001 and 43 U.S.C. 1212. The maximum penalty is 5 years in prison and/or a fine of \$250,000.

SENDER: COMPLETE THIS SECTION

- Complete items 1, 2, and 3. Also complete item 4 if Restricted Delivery is desired.
- Print your name and address on the reverse so that we can return the card to you.
- Attach this card to the back of the mailpiece, or on the front if space permits.

1. Article Addressed to:

OWEN WILDMAN
 P.O BOX 1238
 MAYER, AZ 86333-1238

AMC414439

RECEIVED
 AZ STATE OFFICE
 2012 NOV 26 P 2:47
 PHOENIX, ARIZONA

COMPLETE THIS SECTION ON DELIVERY

A. Signature

X 

 Agent Addressee

B. Received by (Printed Name)

Owen Wildman

C. Date of Delivery

D. Is delivery address different from item 1? YesIf YES, enter delivery address below: No

3. Service Type

 Certified Mail Express Mail Registered Return Receipt for Merchandise Insured Mail C.O.D.

4. Restricted Delivery? (Extra Fee)


 Yes

2. Article Number

(Transfer from service label)

7012 2210 0000 8675 3923

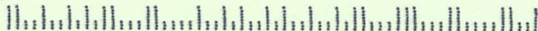
UNITED STATES POSTAL SERVICE



First-Class Mail
Postage & Fees Paid
USPS
Permit No. G-10

- Sender: Please print your name, address, and ZIP+4 in this box •

Bureau of Land Management
Arizona State Office (AZ931-TS)
One North Central Avenue, Ste 800
Phoenix, AZ 85004-4427



In accordance with 43 CFR 1822.10, all documents required to be filed with the BLM must contain the applicant's (claimant's) legal name and current address. Additionally, 43 CFR 3833.11 (b)(2) requires that a certificate of location of a mining claim or site contain the names and current mailing addresses of the locators of the claim.

In accordance with 43 CFR 3830.3, an agent may locate mining claims on your behalf as long as they are duly constituted and appointed.

Before we can complete the recordation of your association placer mining claims, we will need the following information:

1) If just one person signs we will need a legal document from each claimant (such as a notarized power of attorney) showing that the person signing the location notice is acting on their behalf as their duly constituted and appointed agent or authorized representative. 2) A signed and notarized statement from each claimant that says: "I (enter claimant's name) authorized and am aware that I am listed as a locator on the location notice for AMC (enter claim numbers). I have a bona fide interest in these claims and I located the claims independently, for my own self-interest and in good faith. I certify that these claims are in no way being located for the benefit of a company, corporation, or another individual in order to gain additional acreage they are not entitled to in accordance with the law." 3) A placer mining claim should be described by legal land description and drawn on a map as such with the length and width on the map. The claim should run north/south- east/west, not diagonally. If you amend your claim to have it lie in a north/south, east/west direction you can not take in any new ground and will reduce the size of your claim. Unless your claim is encumbered by existing claims or private land you may want to relinquish the claim and relocate it properly.

The claimants of the above named mining claim(s) are hereby afforded 30 days from receipt of this Notice in which to furnish the requested information. Failure to do so will subject the recordation of these claims to further adjudication which may result in a partial rejection of the recordation and a reduction in acreage claimed.

If, after reviewing the information in this letter you determine that you do not, in fact, qualify to locate an association placer mining claim, please relinquish the association placer mining claims and relocate as an individual placer mining claim under 43 CFR 3832.22(b).

In accordance with 43 CFR 3833.33, you may transfer, sell, or otherwise convey an association placer mining claim at any time to an equal or greater number of mining claimants. If you want to transfer an association placer claim to an individual or an association that is smaller in number than the association that located the claim, a) you must have discovered a valuable mineral deposit before the transfer; or b) upon notice from the BLM, you must reduce the acreage of the claim, if necessary, so that you meet the 20-acre per locator limit. Per 43 CFR 3830.5, a discovery means that you have found a valuable mineral deposit. Any association placer claim transferred that does not meet these requirements is not a valid mining claim

If additional information is required, please contact Tony Smith 602-417-9355. Please include your AMC serial number(s) on all correspondence.

Rebecca Heick

Rebecca Heick
Group Administrator
Lands and Minerals

Enclosures



United States Department of the Interior



BUREAU OF LAND MANAGEMENT
Arizona State Office
One North Central Avenue, Suite 800
Phoenix, Arizona 85004-4427
www.blm.gov/az/

November 13, 2012

In Reply Refer To:
3800 (9310) TS
AMC414439

CERTIFIED MAIL – RETURN RECEIPT REQUESTED NO. 7012 2210 0000 8675 3961

NOTICE

CURT BORK
GENERAL DELIVERY
MAYER, AZ 86333

AMC414439
PIANO MAN 2

Locator Requirements for Association Placer Mining Claims Additional Information Required

The Bureau of Land Management (BLM) Arizona State Office received the location notice(s) for the association placer mining claim(s) listed above. You are included as a locator of the claim(s).

You must be qualified to locate an association placer mining claim and your mining claim must conform to the requirements of Federal law, 30 U.S.C. 35, 36, and regulations at 43 CFR 3832.22. These laws allow the location of placer mining claims greater than 20 acres so long as each of the locators has a bona fide interest in the claims, and has located the claims independently, for their own self-interest, and in good faith. The law is well established that a person cannot use the names of his friends, relatives, or employees as locators in order to locate for his own benefit a greater area of placer ground than is allowable by law. A company or corporation is considered to be one entity, entitled to locate claims of no more than 20 acres in size. Any claim located using dummy locators is not a valid mining claim.

By recording these location notices with the BLM you are representing to the United States government that you meet the qualifications for locating an association placer claim and that you are not using the names of other persons as dummy locators to locate more than 20 acres per claim for your own benefit. In accordance with 43 CFR 3830.9, if you file a document that you know contains false, erroneous, or fictitious information or statements, you may be subject to criminal penalties under 18 U.S.C. 1001 and 43 U.S.C. 1212. The maximum penalty is 5 years in prison and/or a fine of \$250,000.

SENDER: COMPLETE THIS SECTION

- Complete items 1, 2, and 3. Also complete item 4 if Restricted Delivery is desired.
- Print your name and address on the reverse so that we can return the card to you.
- Attach this card to the back of the mailpiece, or on the front if space permits.

1. Article Addressed to:

CURT BORK
GENERAL DELIVERY
MAYER, AZ 86333

AMC414439

RECEIVED
BLM AZ STATE OFFICE
2012 NOV 23 P 2:29
PHOENIX, ARIZONA

2. Article Number


(Transfer from service label)

7012 2210 0000 8675 3961

COMPLETE THIS SECTION ON DELIVERY

A. Signature

X


 Agent Addressee

B. Received by (Printed Name)

Curt Bork

C. Date of Delivery

11/21/12

 D. Is delivery address different from item 1? Yes
 If YES, enter delivery address below: No



3. Service Type

 Certified Mail Express Mail Registered Return Receipt for Merchandise Insured Mail C.O.D.

4. Restricted Delivery? (Extra Fee)

 Yes

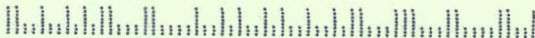
UNITED STATES POSTAL SERVICE



First-Class Mail
Postage & Fees Paid
USPS
Permit No. G-10

- Sender: Please print your name, address, and ZIP+4 in this box •

Bureau of Land Management
Arizona State Office (AZ931-TS)
One North Central Avenue, Ste 800
Phoenix, AZ 85004-4427



In accordance with 43 CFR 1822.10, all documents required to be filed with the BLM must contain the applicant's (claimant's) legal name and current address. Additionally, 43 CFR 3833.11 (b)(2) requires that a certificate of location of a mining claim or site contain the names and current mailing addresses of the locators of the claim.

In accordance with 43 CFR 3830.3, an agent may locate mining claims on your behalf as long as they are duly constituted and appointed.

Before we can complete the recordation of your association placer mining claims, we will need the following information:

1) If just one person signs we will need a legal document from each claimant (such as a notarized power of attorney) showing that the person signing the location notice is acting on their behalf as their duly constituted and appointed agent or authorized representative. 2) A signed and notarized statement from each claimant that says: "I (enter claimant's name) authorized and am aware that I am listed as a locator on the location notice for AMC (enter claim numbers). I have a bona fide interest in these claims and I located the claims independently, for my own self-interest and in good faith. I certify that these claims are in no way being located for the benefit of a company, corporation, or another individual in order to gain additional acreage they are not entitled to in accordance with the law." 3) A placer mining claim should be described by legal land description and drawn on a map as such with the length and width on the map. The claim should run north/south- east/west, not diagonally. If you amend your claim to have it lie in a north/south, east/west direction you can not take in any new ground and will reduce the size of your claim. Unless your claim is encumbered by existing claims or private land you may want to relinquish the claim and relocate it properly.

The claimants of the above named mining claim(s) are hereby afforded 30 days from receipt of this Notice in which to furnish the requested information. Failure to do so will subject the recordation of these claims to further adjudication which may result in a partial rejection of the recordation and a reduction in acreage claimed.

If, after reviewing the information in this letter you determine that you do not, in fact, qualify to locate an association placer mining claim, please relinquish the association placer mining claims and relocate as an individual placer mining claim under 43 CFR 3832.22(b).

In accordance with 43 CFR 3833.33, you may transfer, sell, or otherwise convey an association placer mining claim at any time to an equal or greater number of mining claimants. If you want to transfer an association placer claim to an individual or an association that is smaller in number than the association that located the claim, a) you must have discovered a valuable mineral deposit before the transfer; or b) upon notice from the BLM, you must reduce the acreage of the claim, if necessary, so that you meet the 20-acre per locator limit. Per 43 CFR 3830.5, a discovery means that you have found a valuable mineral deposit. Any association placer claim transferred that does not meet these requirements is not a valid mining claim

If additional information is required, please contact Tony Smith 602-417-9355. Please include your AMC serial number(s) on all correspondence.

Rebecca Heick

Rebecca Heick
Group Administrator
Lands and Minerals

Enclosures



United States Department of the Interior



BUREAU OF LAND MANAGEMENT

Arizona State Office

One North Central Avenue, Suite 800

Phoenix, Arizona 85004-4427

www.blm.gov/az/

November 13, 2012

In Reply Refer To:
3800 (9310) TS
AMC414439

CERTIFIED MAIL – RETURN RECEIPT REQUESTED NO. 7012 2210 0000 8675 3954

NOTICE

BOBBY SHEARON
10145 E HENDERSON RD, BOX 325
DEWEY, AZ 86327-8004

AMC414439
PIANO MAN 2

Locator Requirements for Association Placer Mining Claims Additional Information Required

The Bureau of Land Management (BLM) Arizona State Office received the location notice(s) for the association placer mining claim(s) listed above. You are included as a locator of the claim(s).

You must be qualified to locate an association placer mining claim and your mining claim must conform to the requirements of Federal law, 30 U.S.C. 35, 36, and regulations at 43 CFR 3832.22. These laws allow the location of placer mining claims greater than 20 acres so long as each of the locators has a bona fide interest in the claims, and has located the claims independently, for their own self-interest, and in good faith. The law is well established that a person cannot use the names of his friends, relatives, or employees as locators in order to locate for his own benefit a greater area of placer ground than is allowable by law. A company or corporation is considered to be one entity, entitled to locate claims of no more than 20 acres in size. Any claim located using dummy locators is not a valid mining claim.

By recording these location notices with the BLM you are representing to the United States government that you meet the qualifications for locating an association placer claim and that you are not using the names of other persons as dummy locators to locate more than 20 acres per claim for your own benefit. In accordance with 43 CFR 3830.9, if you file a document that you know contains false, erroneous, or fictitious information or statements, you may be subject to criminal penalties under 18 U.S.C. 1001 and 43 U.S.C. 1212. The maximum penalty is 5 years in prison and/or a fine of \$250,000.

SENDER: COMPLETE THIS SECTION

- Complete items 1, 2, and 3. Also complete item 4 if Restricted Delivery is desired.
- Print your name and address on the reverse so that we can return the card to you.
- Attach this card to the back of the mailpiece, or on the front if space permits.

1. Article Addressed to:

BOBBY SHEARON
 10145 E HENDERSON RD, BOX 325
 DEWEY, AZ 86327-8004

AMC414439

2. Article Number

(Transfer from service label)

7012 2210 0000 8675 3954


COMPLETE THIS SECTION ON DELIVERY

A. Signature


X


 Agent Addressee

B. Received by (Printed Name)



C. Date of Delivery


D. Is delivery address different from item 1? YesIf YES, enter delivery address below: No


3. Service Type

 Certified Mail Express Mail Registered Return Receipt for Merchandise Insured Mail C.O.D.

4. Restricted Delivery? (Extra Fee)

 Yes


UNITED STATES POSTAL SERVICE



First-Class Mail
Postage & Fees Paid
USPS
Permit No. G-10

- Sender: Please print your name, address, and ZIP+4 in this box •

Bureau of Land Management
Arizona State Office (AZ931-TS)
One North Central Avenue, Ste 800
Phoenix, AZ 85004-4427



In accordance with 43 CFR 1822.10, all documents required to be filed with the BLM must contain the applicant's (claimant's) legal name and current address. Additionally, 43 CFR 3833.11 (b)(2) requires that a certificate of location of a mining claim or site contain the names and current mailing addresses of the locators of the claim.

In accordance with 43 CFR 3830.3, an agent may locate mining claims on your behalf as long as they are duly constituted and appointed.

Before we can complete the recordation of your association placer mining claims, we will need the following information:

1) If just one person signs we will need a legal document from each claimant (such as a notarized power of attorney) showing that the person signing the location notice is acting on their behalf as their duly constituted and appointed agent or authorized representative. 2) A signed and notarized statement from each claimant that says: "I (enter claimant's name) authorized and am aware that I am listed as a locator on the location notice for AMC (enter claim numbers). I have a bona fide interest in these claims and I located the claims independently, for my own self-interest and in good faith. I certify that these claims are in no way being located for the benefit of a company, corporation, or another individual in order to gain additional acreage they are not entitled to in accordance with the law." 3) A placer mining claim should be described by legal land description and drawn on a map as such with the length and width on the map. The claim should run north/south- east/west, not diagonally. If you amend your claim to have it lie in a north/south, east/west direction you can not take in any new ground and will reduce the size of your claim. Unless your claim is encumbered by existing claims or private land you may want to relinquish the claim and relocate it properly.

The claimants of the above named mining claim(s) are hereby afforded 30 days from receipt of this Notice in which to furnish the requested information. Failure to do so will subject the recordation of these claims to further adjudication which may result in a partial rejection of the recordation and a reduction in acreage claimed.

If, after reviewing the information in this letter you determine that you do not, in fact, qualify to locate an association placer mining claim, please relinquish the association placer mining claims and relocate as an individual placer mining claim under 43 CFR 3832.22(b).

In accordance with 43 CFR 3833.33, you may transfer, sell, or otherwise convey an association placer mining claim at any time to an equal or greater number of mining claimants. If you want to transfer an association placer claim to an individual or an association that is smaller in number than the association that located the claim, a) you must have discovered a valuable mineral deposit before the transfer; or b) upon notice from the BLM, you must reduce the acreage of the claim, if necessary, so that you meet the 20-acre per locator limit. Per 43 CFR 3830.5, a discovery means that you have found a valuable mineral deposit. Any association placer claim transferred that does not meet these requirements is not a valid mining claim

If additional information is required, please contact Tony Smith 602-417-9355. Please include your AMC serial number(s) on all correspondence.

Rebecca Heick

Rebecca Heick
Group Administrator
Lands and Minerals

Enclosures



United States Department of the Interior



BUREAU OF LAND MANAGEMENT
Arizona State Office
One North Central Avenue, Suite 800
Phoenix, Arizona 85004-4427
www.blm.gov/az/

November 13, 2012

In Reply Refer To:
3800 (9310) TS
AMC414439

CERTIFIED MAIL – RETURN RECEIPT REQUESTED NO. 7012 2210 0000 8675 3947

NOTICE

DOUG RHOADES
1728 E PERKINSVILLE RD
CHINO VALLEY, AZ 86323-5761

AMC414439
PIANO MAN 2

Locator Requirements for Association Placer Mining Claims Additional Information Required

The Bureau of Land Management (BLM) Arizona State Office received the location notice(s) for the association placer mining claim(s) listed above. You are included as a locator of the claim(s).

You must be qualified to locate an association placer mining claim and your mining claim must conform to the requirements of Federal law, 30 U.S.C. 35, 36, and regulations at 43 CFR 3832.22. These laws allow the location of placer mining claims greater than 20 acres so long as each of the locators has a bona fide interest in the claims, and has located the claims independently, for their own self-interest, and in good faith. The law is well established that a person cannot use the names of his friends, relatives, or employees as locators in order to locate for his own benefit a greater area of placer ground than is allowable by law. A company or corporation is considered to be one entity, entitled to locate claims of no more than 20 acres in size. Any claim located using dummy locators is not a valid mining claim.

By recording these location notices with the BLM you are representing to the United States government that you meet the qualifications for locating an association placer claim and that you are not using the names of other persons as dummy locators to locate more than 20 acres per claim for your own benefit. In accordance with 43 CFR 3830.9, if you file a document that you know contains false, erroneous, or fictitious information or statements, you may be subject to criminal penalties under 18 U.S.C. 1001 and 43 U.S.C. 1212. The maximum penalty is 5 years in prison and/or a fine of \$250,000.

SENDER: COMPLETE THIS SECTION

- Complete items 1, 2, and 3. Also complete item 4 if Restricted Delivery is desired.
- Print your name and address on the reverse so that we can return the card to you.
- Attach this card to the back of the mailpiece, or on the front if space permits.

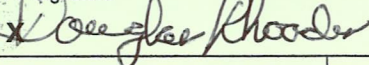
1. Article Addressed to:

DOUG RHOADES
1728 E PERKINSVILLE RD
CHINO VALLEY, AZ 86323-576

AMC414439


COMPLETE THIS SECTION ON DELIVERY

A. Signature

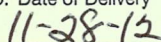


-
- Agent
-
-
- Addressee

B. Received by (Printed Name)



C. Date of Delivery



850 NFE 1 612I 0 **Return**
 NOTIFY SENDER OF NEW ADDRESS
 RHOADES DOUGLAS
 PO BOX 970
 CHINO VALLEY AZ 86323-0970
 BC: 86323097070 *1394-018
 @@@@@@@@@@@@@@@@@@@@@@@@@@@@@@@@@@@@@

-
- Registered
-
- Return Receipt for Merchandise
-
-
- Insured Mail
-
- C.O.D.

4. Restricted Delivery? (Extra Fee)


 Yes

2. Article Number

(Transfer from service label)

7012 2210 0000 8675 3947


UNITED STATES POSTAL SERVICE



First-Class Mail
Postage & Fees Paid
USPS
Permit No. G-10

- Sender: Please print your name, address, and ZIP+4 in this box •

Bureau of Land Management
Arizona State Office (AZ931-TS)
One North Central Avenue, Ste 800
Phoenix, AZ 85004-4427



In accordance with 43 CFR 1822.10, all documents required to be filed with the BLM must contain the applicant's (claimant's) legal name and current address. Additionally, 43 CFR 3833.11 (b)(2) requires that a certificate of location of a mining claim or site contain the names and current mailing addresses of the locators of the claim.

In accordance with 43 CFR 3830.3, an agent may locate mining claims on your behalf as long as they are duly constituted and appointed.

Before we can complete the recordation of your association placer mining claims, we will need the following information:


1) If just one person signs we will need a legal document from each claimant (such as a notarized power of attorney) showing that the person signing the location notice is acting on their behalf as their duly constituted and appointed agent or authorized representative. 2) A signed and notarized statement from each claimant that says: "I (enter claimant's name) authorized and am aware that I am listed as a locator on the location notice for AMC (enter claim numbers). I have a bona fide interest in these claims and I located the claims independently, for my own self-interest and in good faith. I certify that these claims are in no way being located for the benefit of a company, corporation, or another individual in order to gain additional acreage they are not entitled to in accordance with the law." 3) A placer mining claim should be described by legal land description and drawn on a map as such with the length and width on the map. The claim should run north/south- east/west, not diagonally. If you amend your claim to have it lie in a north/south, east/west direction you can not take in any new ground and will reduce the size of your claim. Unless your claim is encumbered by existing claims or private land you may want to relinquish the claim and relocate it properly.

The claimants of the above named mining claim(s) are hereby afforded 30 days from receipt of this Notice in which to furnish the requested information. Failure to do so will subject the recordation of these claims to further adjudication which may result in a partial rejection of the recordation and a reduction in acreage claimed.

If, after reviewing the information in this letter you determine that you do not, in fact, qualify to locate an association placer mining claim, please relinquish the association placer mining claims and relocate as an individual placer mining claim under 43 CFR 3832.22(b).

In accordance with 43 CFR 3833.33, you may transfer, sell, or otherwise convey an association placer mining claim at any time to an equal or greater number of mining claimants. If you want to transfer an association placer claim to an individual or an association that is smaller in number than the association that located the claim, a) you must have discovered a valuable mineral deposit before the transfer; or b) upon notice from the BLM, you must reduce the acreage of the claim, if necessary, so that you meet the 20-acre per locator limit. Per 43 CFR 3830.5, a discovery means that you have found a valuable mineral deposit. Any association placer claim transferred that does not meet these requirements is not a valid mining claim

If additional information is required, please contact Tony Smith 602-417-9355. Please include your AMC serial number(s) on all correspondence.



Rebecca Heick
Group Administrator
Lands and Minerals

Enclosures



United States Department of the Interior



BUREAU OF LAND MANAGEMENT
Arizona State Office
One North Central Avenue, Suite 800
Phoenix, Arizona 85004-4427
www.blm.gov/az/

November 13, 2012

In Reply Refer To:
3800 (9310) TS
AMC414439

CERTIFIED MAIL – RETURN RECEIPT REQUESTED NO. 7012 2210 0000 8675 3930

NOTICE

NOLAN AKIN
8816 E HWY 69
PRESCOTT VALLEY, AZ 86314-8414

AMC414439
PIANO MAN 2

Locator Requirements for Association Placer Mining Claims Additional Information Required

The Bureau of Land Management (BLM) Arizona State Office received the location notice(s) for the association placer mining claim(s) listed above. You are included as a locator of the claim(s).

You must be qualified to locate an association placer mining claim and your mining claim must conform to the requirements of Federal law, 30 U.S.C. 35, 36, and regulations at 43 CFR 3832.22. These laws allow the location of placer mining claims greater than 20 acres so long as each of the locators has a bona fide interest in the claims, and has located the claims independently, for their own self-interest, and in good faith. The law is well established that a person cannot use the names of his friends, relatives, or employees as locators in order to locate for his own benefit a greater area of placer ground than is allowable by law. A company or corporation is considered to be one entity, entitled to locate claims of no more than 20 acres in size. Any claim located using dummy locators is not a valid mining claim.

By recording these location notices with the BLM you are representing to the United States government that you meet the qualifications for locating an association placer claim and that you are not using the names of other persons as dummy locators to locate more than 20 acres per claim for your own benefit. In accordance with 43 CFR 3830.9, if you file a document that you know contains false, erroneous, or fictitious information or statements, you may be subject to criminal penalties under 18 U.S.C. 1001 and 43 U.S.C. 1212. The maximum penalty is 5 years in prison and/or a fine of \$250,000.

In accordance with 43 CFR 1822.10, all documents required to be filed with the BLM must contain the applicant's (claimant's) legal name and current address. Additionally, 43 CFR 3833.11 (b)(2) requires that a certificate of location of a mining claim or site contain the names and current mailing addresses of the locators of the claim.

In accordance with 43 CFR 3830.3, an agent may locate mining claims on your behalf as long as they are duly constituted and appointed.

Before we can complete the recordation of your association placer mining claims, we will need the following information:

1) If just one person signs we will need a legal document from each claimant (such as a notarized power of attorney) showing that the person signing the location notice is acting on their behalf as their duly constituted and appointed agent or authorized representative. 2) A signed and notarized statement from each claimant that says: "I (enter claimant's name) authorized and am aware that I am listed as a locator on the location notice for AMC (enter claim numbers). I have a bona fide interest in these claims and I located the claims independently, for my own self-interest and in good faith. I certify that these claims are in no way being located for the benefit of a company, corporation, or another individual in order to gain additional acreage they are not entitled to in accordance with the law." 3) A placer mining claim should be described by legal land description and drawn on a map as such with the length and width on the map. The claim should run north/south- east/west, not diagonally. If you amend your claim to have it lie in a north/south, east/west direction you can not take in any new ground and will reduce the size of your claim. Unless your claim is encumbered by existing claims or private land you may want to relinquish the claim and relocate it properly.

The claimants of the above named mining claim(s) are hereby afforded 30 days from receipt of this Notice in which to furnish the requested information. Failure to do so will subject the recordation of these claims to further adjudication which may result in a partial rejection of the recordation and a reduction in acreage claimed.

If, after reviewing the information in this letter you determine that you do not, in fact, qualify to locate an association placer mining claim, please relinquish the association placer mining claims and relocate as an individual placer mining claim under 43 CFR 3832.22(b).

In accordance with 43 CFR 3833.33, you may transfer, sell, or otherwise convey an association placer mining claim at any time to an equal or greater number of mining claimants. If you want to transfer an association placer claim to an individual or an association that is smaller in number than the association that located the claim, a) you must have discovered a valuable mineral deposit before the transfer; or b) upon notice from the BLM, you must reduce the acreage of the claim, if necessary, so that you meet the 20-acre per locator limit. Per 43 CFR 3830.5, a discovery means that you have found a valuable mineral deposit. Any association placer claim transferred that does not meet these requirements is not a valid mining claim

If additional information is required, please contact Tony Smith 602-417-9355. Please include your AMC serial number(s) on all correspondence.

Rebecca Heick

Rebecca Heick
Group Administrator
Lands and Minerals

Enclosures

AMC 414439

INFORMATION REGARDING LOCATING PLACER MINING CLAIMS

We have received your location notice(s) for placer mining claims. We are sending this information regarding the following claim(s): AMC 414439

The claim(s) is/are not located by aliquot parts using the rectangular survey system.

In accordance with 43 CFR 3832.12(c)(1) Unless the claims are on unsurveyed Federal land, are gulch or bench placer claims, or are bounded by other mining claims or nonmineral lands, the claim(s) should be described by aliquot parts using the rectangular survey system

 The dimensions are incorrect. _____

Using the rectangular survey system the following are examples of correct dimensions for a placer claim: 20 acre claim = 1320 x 660; 40 acre claim = 1320 x 1320; 60 acres claim = 1980 x 1320; 80 acre claim = 2640 x 1320; 160 acre claim = 2640 x 2640

Small aliquot parts are: 10 acres = 660 x 660, or 1320 x 330; 5 acres = 660 x 330; 2.5 acres = 330 x 330

 The claim is located diagonally or in an odd or unusual shape.

A placer claim should not be located in this manner unless it is a gulch or bench placer claim or it is bounded by other mining claims or nonmineral lands. If the claim does fall into one of the categories mentioned, then it should be described using a protracted survey or by metes and bounds.

In accordance with 43 CFR 3832.12 (a) (1) For all claims and sites, you must describe the land by state, meridian, township, range, section and by aliquot part to the quarter section. In all cases, your description of the land must be as compact and regular in form as reasonably possible and should conform to the U.S. Public Land Survey System and its rectangular subdivisions as much as possible.

For **placer claims**, in accordance with 43 CFR 3832.12(c) (1) You must describe placer claims by **aliquot part** and complete lots using the U.S. Public Land Survey System and its rectangular subdivisions except when placer claims are –

(i) on unsurveyed Federal lands; (ii) Gulch or bench placer claims; or (iii) Bounded by other mining claims or nonmineral lands

(2) For placer mining claims that are on unsurveyed Federal lands or are gulch or bench placer claims: (i) **You** must describe the lands by protracted survey if the BLM has a protracted survey of record; or (ii) You may describe the lands by metes and bounds, if a protracted survey is not available or if the land is not amenable to protraction.

If after reading this information, you determine that the claim(s) are located incorrectly, in order to protect your interests, you should amend the claim(s). Please be aware that when amending a claim, you cannot take in any new ground. This may result in a claim that contains significantly less acreage than originally located. If you wish to retain the same acreage, you may want to relocate the claim correctly, rather than amend this claim.

Claimant contends the claim is a gulch, I told him he should amend but I didn't require an amendment.

NOTICE!!

These documents have been scanned!

Do not place un-scanned documents beneath this notice!

Do not remove this notice from this file!

GPO Jacket No. 560-102
Print Order 61540
Rise Business Services, LLC
Job=AZ15 5/14/2019



Box Number= AZ15049



Claim Begin-End: AMC414439-AMC414439

3 Transfers



AZ15049-2

AMC414434-AMC414683

**NO
DOCUMENTS
FOUND**

NO DOCUMENTS FOUND
NO DOCUMENTS FOUND

NOTICE!!

These documents have been scanned!

Do not place un-scanned documents beneath this notice!

Do not remove this notice from this file!

GPO Jacket No. 560-102
Print Order 61540
Rise Business Services, LLC
Job=AZ15 5/14/2019



Box Number= AZ15049



Claim Begin-End: AMC414439-AMC414439

4 Miscellaneous



AZ15049-2

AMC414434-AMC414683

United States Department of the Interior
Bureau of Land Management
 LANDS/RECREATION & PLANNING
 ONE N CENTRAL AVE
 PHOENIX, AZ 85004 -2203
 Phone: 602-417-9200

Receipt

No: 2534985

Transaction #: 2613442		ENTERED INTO COMPUTER
Date of Transaction: 03/19/2012		
CUSTOMER:		
	CURT BORK GENERAL DELIVERY MAYER,AZ 86333-9999 US	MAR 22 2012 <i>ps</i>

LINE #	QTY	DESCRIPTION	REMARKS	UNIT PRICE	TOTAL
1	1.00	LOCATABLE MINERALS / MINING CLAIMS- NEW,UNADJUD, ONE OR MORE AUTH NOS / NEW MINING CLAIM LOCATION FEE \$34 CASES: AMC414439/\$34.00		- n/a -	34.00
2	1.00	LOCATABLE MINERALS / MINING CLAIMS- NEW,UNADJUD, ONE OR MORE AUTH NOS / NEW MINING CLAIM MAINT FEE \$140 CASES: AMC414439/\$140.00		- n/a -	140.00
3	1.00	LOCATABLE MINERALS / MINING CLAIMS- NEW,UNADJUD, ONE OR MORE AUTH NOS / NEW MINING CLAIM PROCESSING FEE \$15 CASES: AMC414439/\$15.00		- n/a -	15.00
TOTAL:					\$189.00

PAYMENT INFORMATION			
1	AMOUNT:	189.00	POSTMARKED: N/A
	TYPE:	CHECK	RECEIVED: 03/19/2012
	CHECK NO:	1003	
	NAME:	BORK, CURT RR 1 BOX 185H ARBELA MO 63432 US	

REMARKS

This receipt was generated by the automated BLM Collections and Billing System and is a paper representation of a portion of the official electronic record contained therein.

Customer Name Update Screen

System ID:MC

Name: SHEARON BOBBY

Lookup

Proprietor #: 2327299

Renumber To:

Category: P - PRIVATE

Address: 10145 E HENDERSON RD

PO BOX 325

← added P.O. Box 325

City: DEWEY

State: AZ

Zip: 863278004

UNDELIVERABLE

Save

Save/Override DataFlux

Delete

Renumber

Customer details successfully saved for Customer Id 2327299

List of Proprietors

N/A → SHEARON BOBBY[2284584], 10111 E DURHAM RD, , DEWEY, AZ, 863275229, P, MATCHED - No Good
OK → SHEARON BOBBY[2327299], 10145 E HENDERSON RD, , DEWEY, AZ, 863278004, P, MATCHED

3:20p called + spoke w/ Bobby
928-699-0637

↑ Add in P/O Box info.

The Address on Durham is NO longer good.

pa

Select

Cancel

NOTICE!!

These documents have been scanned!

Do not place un-scanned documents beneath this notice!

Do not remove this notice from this file!

GPO Jacket No. 560-102
Print Order 61540
Rise Business Services, LLC
Job=AZ15 5/14/2019



Box Number= AZ15049



Claim Begin-End: AMC414439-AMC414439

5 Annual Filings



AZ15049-2

AMC414434-AMC414683

UNITED STATES
DEPARTMENT OF THE INTERIOR
BUREAU OF LAND MANAGEMENT

322

390560
414439

MAINTENANCE FEE WAIVER CERTIFICATION

FORM APPROVED
OMB NO. 1004-0114
Expires: April 30, 2023

452238

SEE INSTRUCTIONS ON PAGE 2

- This small miner waiver is filed for the assessment year beginning on September 1, 2019 and ending on September 1, 2020
- The undersigned and all related parties owned ten or fewer mining claims, mill, or tunnel sites located and maintained on Federal lands in the United States of America on September 1, 2019
- The undersigned have performed the assessment work required by law for each mining claim listed prior to filing this waiver and understand that by filing this form, the undersigned must file an affidavit of assessment work with the Bureau of Land Management (BLM) by the December 30th following the filing of this waiver.
- The undersigned understand that if the assessment work obligation has not yet come due under 30 U.S.C. 28 (for those claims in their first assessment year only), a notice of intent to hold reciting this condition must be recorded by the December 30th following the filing of this waiver.
- The undersigned understand that mill and tunnel sites may also be listed on this waiver and be waived from payment of the maintenance fee, and that a notice of intent to hold for these sites is required to be filed with the BLM by the December 30th following the filing of this waiver.
- The undersigned understand and acknowledge that pursuant to 43 U.S.C. 1212 and 18 U.S.C. 1001, the filing or recording of a false, fictitious, or fraudulent document with the BLM may result in a fine of up to \$250,000, a prison term not to exceed five years, or both.
- The mining claims, mill or tunnel sites for which this waiver from payment of the maintenance fees is requested are:

CLAIM OR SITE NAME	BLM RECORDATION SERIAL NUMBER
1. <u>Piano man</u> ✓	<u>390560</u>
2. <u>Piano man 2</u>	<u>414439</u>
3. <u>Double L</u>	<u>452238</u>
4.	
5.	
6.	
7.	
8.	
9.	
10.	

RECEIVED
BLM AZ STATE OFFICE
2020 AUG 27 A 8:41
PHOENIX, ARIZONA

The owner(s) (claimants) of the above mining claims and sites are:

Owen Wildman
(Owner's Name - Please Print)
PO Box 1238
(Owner's Mailing Address)

[Signature]
(Owner's Original Signature)
Mayer AZ 86333
(City) (State) (Zip Code)

Curtis Bork
(Owner's Name - Please Print)
P.O. Box 1427
(Owner's Mailing Address)

[Signature]
(Owner's Original Signature)
Mayer AZ 86333
(City) (State) (Zip Code)

Brandon Gerlach
(Owner's Name - Please Print)
PO BOX 872
(Owner's Mailing Address)

[Signature]
(Owner's Original Signature)
Humboldt AZ 86329
(City) (State) (Zip Code)

Douglas D Rhoades
(Owner's Name - Please Print)
PO 970
(Owner's Mailing Address)

[Signature]
(Owner's Original Signature)
Chino Valley AZ 86323
(City) (State) (Zip Code)

Bobby Shearon

(Owner's Name - Please Print)

[Handwritten Signature]

(Owner's Original Signature)

PO Box 325

(Owner's Mailing Address)

Dewey

(City)

AZ 86327

(State)

(Zip Code)

John Randall Pyle

(Owner's Name - Please Print)

[Handwritten Signature]

(Owner's Original Signature)

921 Goodwin Dr.

(Owner's Mailing Address)

Plano

(City)

TX 75023

(State)

(Zip Code)

Gail Thompson

(Owner's Name - Please Print)

[Handwritten Signature]

(Owner's Original Signature)

2921 W. Young

(Owner's Mailing Address)

Show Low

(City)

AZ 85901

(State)

(Zip Code)

Roger N. Grass

(Owner's Name - Please Print)

[Handwritten Signature]

(Owner's Original Signature)

~~7386~~ e night watch way

(Owner's Mailing Address)

Prescott Valley

(City)

AZ 86314

(State)

(Zip Code)

18 U.S.C. 1001 and 43 U.S.C. 1212 make it a crime for any person knowingly and willfully to make to any department or agency of the United States any false, fictitious or fraudulent statements or representations as to any matter within its jurisdiction.

INSTRUCTIONS

1. This certification is made under the provisions of 43 U.S.C. § 1744 and 30 U.S.C. §28-28k and the regulations thereunder (43 CFR Part 3830).
2. The claimant(s) must fill in the years in paragraph 1 for the beginning and ending of the assessment year for which this waiver is sought. For example, if the deadline for filing the waiver is September 1, 2020, it is for the 2021 assessment year and the assessment year's beginning date is September 1, 2020 and its ending date is September 1, 2021.
3. The claimant(s) must fill in the year in paragraph 2 for the beginning of the assessment year for which this waiver is sought. This is the same year as explained in Instruction 2 above. This certifies that the claimant(s) and their related parties owned 10 or fewer claims and sites nationwide as of that date. In order for the waiver to be valid for the entire assessment year, all claimants must not own more than 10 claims and sites for the entire assessment year. If any of the claimants own more than 10 claims and sites during the assessment year, the waiver will become void, and the maintenance fee for the assessment year the claims and sites were under waiver will become due by the next September 1.
4. All claim and site names and BLM serial numbers must be listed for the mining claims, mill sites, and tunnel sites for which the waiver is sought.
5. All owners of the mining claims, mill sites, and tunnel sites and their addresses must be filled in, even if a designated agent is signing the form on behalf of any of the owners.
6. This waiver form must be signed by all the claimants or their designated agent, in original form. If an agent is designated, a notarized designation of agent, signed by all of the claimants with proper address given, must be submitted with this waiver. Agents sign their own names in place of the owner's signature, and the agent's signature must be in original form.
7. This form must be filed no later than September 1st for the upcoming assessment year in the BLM State Office where the mining claims or sites are recorded, or the waiver cannot be granted by the BLM. (Example: To obtain a waiver for the assessment year 2021, which begins on September 1, 2020, you must qualify for and file for a waiver no later than September 1, 2020, in the proper BLM State Office.)
8. You must file a notice of intent to hold by the December 30th immediately following the filing of this waiver. For example, if you file this waiver on August 3, 2020, you must file a notice of intent to hold for the claims and sites listed on this form with BLM by December 30, 2020.
9. For all mining claims which require assessment work, you must file an affidavit of assessment work with BLM on or before the December 30th immediately following the end of the assessment year for which this waiver was filed. For example, if you filed this waiver on or before September 1, 2020 for the 2021 assessment year, you must file an affidavit of labor for the claims listed on this waiver by December 30, 2021. You must make this filing even if you pay the maintenance fee for the next assessment year. For example, you filed this waiver for the 2021 assessment year that ends September 1, 2021, and paid the maintenance fee for the 2022 assessment year on September 1, 2021. You would still be required to file an affidavit of assessment work for the 2021 assessment year by December 30, 2021.
10. For mill and tunnel sites, a notice of intent to hold for these sites is required to be filed by the December 30th following the end of the assessment year for which this waiver was filed.

UNITED STATES
DEPARTMENT OF THE INTERIOR
BUREAU OF LAND MANAGEMENT

MAINTENANCE FEE WAIVER CERTIFICATION

427
[Handwritten initials]

390560
414439

FORM APPROVED
OMB NO. 1004-0114
Expires: January 31, 2020

SEE INSTRUCTIONS ON PAGE 2

2019 2019
2020 452238

- This small miner waiver is filed for the assessment year beginning on September 1, 2019 and ending on September 1, 2019.
- The undersigned and all related parties owned ten or fewer mining claims, mill, or tunnel sites located and maintained on Federal lands in the United States of America on September 1, 2019-2019.
- The undersigned have performed the assessment work required by law for each mining claim listed prior to filing this waiver and understand that by filing this form, the undersigned must file an affidavit of assessment work with the Bureau of Land Management (BLM) by the December 30th following the filing of this waiver.
- The undersigned understand that if the assessment work obligation has not yet come due under 30 U.S.C. 28 (for those claims in their first assessment year only), a notice of intent to hold reciting this condition must be recorded by the December 30th following the filing of this waiver.
- The undersigned understand that mill and tunnel sites may also be listed on this waiver and be waived from payment of the maintenance fee, and that a notice of intent to hold for these sites is required to be filed with the BLM by the December 30th following the filing of this waiver.
- The undersigned understand and acknowledge that pursuant to 43 U.S.C. 1212 and 18 U.S.C. 1001, the filing or recording of a false, fictitious, or fraudulent document with the BLM may result in a fine of up to \$250,000, a prison term not to exceed five years, or both.
- The mining claims, mill or tunnel sites for which this waiver from payment of the maintenance fees is requested are:

CLAIM OR SITE NAME	BLM RECORDATION SERIAL NUMBER
1. Piano man ✓	390560
2. Piano man 2	414439
3. Double L	452238
4.	
5.	
6.	
7.	
8.	
9.	
10.	

RECEIVED
BLM AZ STATE OFFICE
2019 AUG 29 P 3:06
PHOENIX, ARIZONA

The owner(s) (claimants) of the above mining claims and sites are:

Curtis D. Bork

(Owner's Name - Please Print)

P.O. Box 1427

(Owner's Mailing Address)

[Signature of Curtis D. Bork]

(Owner's Signature)

Mayer

(City)

AZ

(State)

86333

(Zip Code)

Owen Wildman

(Owner's Name - Please Print)

P.O. Box 1238

(Owner's Mailing Address)

[Signature of Owen Wildman]

(Owner's Signature)

Mayer

(City)

AZ

(State)

86333

(Zip Code)

John Randall Pyle

(Owner's Name - Please Print)

921 Goodwin Dr. Plano TX. 75023

(Owner's Mailing Address)

[Signature of John Randall Pyle]

(Owner's Signature)

Plano

(City)

TX

(State)

75023

(Zip Code)

Gail Thompson

(Owner's Name - Please Print)

2921 W Young

(Owner's Mailing Address)

[Signature of Gail Thompson]

(Owner's Signature)

Show Low

(City)

AZ

(State)

85901

(Zip Code)

4549697

NW

Douglas D Rhoades
(Owner's Name - Please Print)

PO Box 970
(Owner's Mailing Address)

Douglas D Rhoades
(Owner's Signature)

Chino Valley AZ 86323
(City) (State) (Zip Code)

Brandon Gerlach
(Owner's Name - Please Print)

PO BOX 872
(Owner's Mailing Address)

Brandon Gerlach
(Owner's Signature)

HUMBOLDT AZ 86329
(City) (State) (Zip Code)

Bobby Shearson
(Owner's Name - Please Print)

PO BOX 325
(Owner's Mailing Address)

[Signature]
(Owner's Signature)

Dewey AZ 86327
(City) (State) (Zip Code)

X Roger Grass
(Owner's Name - Please Print)

X 7386 e. night watch way
(Owner's Mailing Address)

X [Signature]
(Owner's Signature)

X Prescott Valley X AZ X 86314
(City) (State) (Zip Code)

18 U.S.C. 1001 and 43 U.S.C. 1212 make it a crime for any person knowingly and willfully to make to any department or agency of the United States any false, fictitious or fraudulent statements or representations as to any matter within its jurisdiction.

INSTRUCTIONS

1. This certification is made under the provisions of 43 U.S.C. § 1744 and 30 U.S.C. §28-28k and the regulations thereunder (43 CFR Part 3830).
2. The claimant(s) must fill in the dates in paragraph 1 for the beginning and ending of the assessment year for which this waiver is sought.
3. The claimant(s) must fill in the date in paragraph 2 for the beginning of the assessment year for which this waiver is sought.
4. All claim and site names and BLM serial numbers must be listed for the mining claims, mill sites, and tunnel sites for which the waiver is sought.
5. All owners of the mining claims, mill sites, and tunnel sites and their addresses must be given.
6. This waiver form must be signed by all the claimants or their designated agent, in original form. If an agent is designated, a notarized designation of agent, signed by all of the claimants with proper address given, must be submitted with this waiver.
7. This form must be filed no later than September 1st for the upcoming assessment year in the BLM State Office where the mining claims or sites are recorded, or the waiver cannot be granted by the BLM. (Example: To obtain a waiver for the assessment year 2012, which begins on September 1, 2011, you must qualify for and file for a waiver no later than September 1, 2011, in the proper BLM State Office.)
8. For all mining claims which require assessment work, you must record an affidavit of labor on or before the December 30th immediately following the filing of this waiver. For all other mining claims or sites waived, you must record a notice of intent to hold on or before the December 30th immediately following the filing of this waiver.
9. Mill and tunnel sites may also be listed on this waiver and be waived from payment of the maintenance fee. A notice of intent to hold for these sites is required to be filed by the December 30th following the filing of this waiver.

FOR OFFICIAL USE ONLY

UNITED STATES
DEPARTMENT OF THE INTERIOR
BUREAU OF LAND MANAGEMENT
MAINTENANCE FEE WAIVER CERTIFICATION

SSL

390560
414439

FORM APPROVED
OMB NO. 1004-0114
Expires: January 31, 2020

SEE INSTRUCTIONS ON PAGE 2

- This small miner waiver is filed for the assessment year beginning on September 1, 2017 and ending on September 1, 2018.
- The undersigned and all related parties owned ten or fewer mining claims, mill, or tunnel sites located and maintained on Federal lands in the United States of America on September 1, 2017.
- The undersigned have performed the assessment work required by law for each mining claim listed prior to filing this waiver and understand that by filing this form, the undersigned must file an affidavit of assessment work with the Bureau of Land Management (BLM) by the December 30th following the filing of this waiver.
- The undersigned understand that if the assessment work obligation has not yet come due under 30 U.S.C. 28 (for those claims in their first assessment year only), a notice of intent to hold reciting this condition must be recorded by the December 30th following the filing of this waiver.
- The undersigned understand that mill and tunnel sites may also be listed on this waiver and be waived from payment of the maintenance fee, and that a notice of intent to hold for these sites is required to be filed with the BLM by the December 30th following the filing of this waiver.
- The undersigned understand and acknowledge that pursuant to 43 U.S.C. 1212 and 18 U.S.C. 1001, the filing or recording of a false, fictitious, or fraudulent document with the BLM may result in a fine of up to \$250,000, a prison term not to exceed five years, or both.
- The mining claims, mill or tunnel sites for which this waiver from payment of the maintenance fees is requested are:

CLAIM OR SITE NAME	BLM RECORDATION SERIAL NUMBER
1. PIANDMAN	390560 (913)
2. PIANDMAN 2	414 439
3.	
4.	
5.	
6.	
7.	
8.	
9.	
10.	

RECEIVED
BLM AZ STATE OFFICE
2018 SEP -4 P 12:10
PHOENIX, ARIZONA

The owner(s) (claimants) of the above mining claims and sites are:

CURTIS D. BORTE

(Owner's Name - Please Print)

(Owner's Signature)

P.O. Box 1427

(Owner's Mailing Address)

MAYER

(City)

AZ

(State)

86333

(Zip Code)

Owen Wildman

(Owner's Name - Please Print)

(Owner's Signature)

P.O. Box 1238

(Owner's Mailing Address)

Mayer

(City)

AZ

(State)

86333

(Zip Code)

Brandon Gerlach

(Owner's Name - Please Print)

(Owner's Signature)

PO BOX 872

(Owner's Mailing Address)

HUMBOLDT

(City)

AZ

(State)

86329

(Zip Code)

Bobby Shearon

(Owner's Name - Please Print)

(Owner's Signature)

PO Box 325

(Owner's Mailing Address)

Dewey

(City)

AZ

(State)

86327

(Zip Code)

(Continued on page 2)

ENTERED
SEP 17 2018

BY: BDB

4257583

Doug Rhoades
(Owner's Name - Please Print)
PO 970
(Owner's Mailing Address)

Doug Rhoades
(Owner's Signature)
CHINO VALLEY
(City) AZ
(State) 86323
(Zip Code)

(Owner's Name - Please Print)

(Owner's Signature)

(Owner's Mailing Address)

(City)

(State)

(Zip Code)

(Owner's Name - Please Print)

(Owner's Signature)

(Owner's Mailing Address)

(City)

(State)

(Zip Code)

(Owner's Name - Please Print)

(Owner's Signature)

(Owner's Mailing Address)

(City)

(State)

(Zip Code)

18 U.S.C. 1001 and 43 U.S.C. 1212 make it a crime for any person knowingly and willfully to make to any department or agency of the United States any false, fictitious or fraudulent statements or representations as to any matter within its jurisdiction.

INSTRUCTIONS

1. This certification is made under the provisions of 43 U.S.C. § 1744 and 30 U.S.C. § 28-28k and the regulations thereunder (43 CFR Part 3830).
2. The claimant(s) must fill in the dates in paragraph 1 for the beginning and ending of the assessment year for which this waiver is sought.
3. The claimant(s) must fill in the date in paragraph 2 for the beginning of the assessment year for which this waiver is sought.
4. All claim and site names and BLM serial numbers must be listed for the mining claims, mill sites, and tunnel sites for which the waiver is sought.
5. All owners of the mining claims, mill sites, and tunnel sites and their addresses must be given.
6. This waiver form must be signed by all the claimants or their designated agent, in original form. If an agent is designated, a notarized designation of agent, signed by all of the claimants with proper address given, must be submitted with this waiver.
7. This form must be filed no later than September 1st for the upcoming assessment year in the BLM State Office where the mining claims or sites are recorded, or the waiver cannot be granted by the BLM. (Example: To obtain a waiver for the assessment year 2012, which begins on September 1, 2011, you must qualify for and file for a waiver no later than September 1, 2011, in the proper BLM State Office.)
8. For all mining claims which require assessment work, you must record an affidavit of labor on or before the December 30th immediately following the filing of this waiver. For all other mining claims or sites waived, you must record a notice of intent to hold on or before the December 30th immediately following the filing of this waiver.
9. Mill and tunnel sites may also be listed on this waiver and be waived from payment of the maintenance fee. A notice of intent to hold for these sites is required to be filed by the December 30th following the filing of this waiver.

FOR OFFICIAL USE ONLY

UNITED STATES
DEPARTMENT OF THE INTERIOR
BUREAU OF LAND MANAGEMENT

390560
414439
FORM APPROVED
OMB NO.: 1004-0114
Expires: January 31, 2020

AFFIDAVIT OF ANNUAL ASSESSMENT WORK

WHEN RECORDED, MAIL DOCUMENT TO:

NAME: CURT BORK

ADDRESS: P.O. Box 1427

CITY, STATE, ZIP: Mayer, AZ, 86333

FOR COUNTY RECORDER'S USE

No. of Claims 2

x \$10/claim

Total due BLM \$ 20.00

TO ALL WHOM IT MAY CONCERN:

1. The undersigned certifies that at least \$100 per claim was expended for development, labor and improvements, or equivalent value added, as the annual assessment work for the assessment year ending September 1, 2018 for the following contiguous unpatented mining claim(s), located in the County of YAVAPAI, in the State of ARIZONA.

BLM Serial No.	Name of Claim	Tp Rg Sec Mer				County Recordation Book and Page No.	Co. Recording Date
		Example: 13N 5E 14 MDM					
390560	PIANOMAN	11N	1E	6		B 4581 Pg 204	3-14-2008
414439	PIANOMAN 2	11N	1E	6		B 4874 Pg 603	4-17-2012

PHOENIX, ARIZONA
2018 SEP -4 P 12:10
RECEIVED
BLM AZ STATE OFFICE

Maintenance Fee Waiver Attached
(Continued on page 2)

#4257583
INTEREST
SEP 12 2018
BY: RAM

2. Type of labor and improvements (specify what was done and give the total value for that labor and improvement to show at least \$100 for each claim). If a geological, geochemical, or geophysical survey was performed, as per 30 U.S.C. 28-1, reference the title of the report of survey, give cost and date of the survey and report, and indicate it was filed with the County Recorder:

Description of Work Performed	Value of Work Performed	Date Work Was Performed
Brush Removal, Trash removal	200.00	JAN 2018 - MAR 2018

3. Name and mailing address of each person who performed the labor and improvements:

Name (please print)	Current Mailing Address (please print)
<u>CURT BORK</u>	<u>P.O. Box 1427 Mayer AZ 86333</u>
<u>GAIL THOMPSON</u>	<u>2921 W Young Show Low AZ 85901</u>
<u>OWEN WILDMAN</u>	<u>P.O. Box 1238 Mayer AZ 86333</u>

4. Name and mailing address of each person who holds and claims the subject mining claim(s) for the valuable minerals contained therein. Be sure to indicate if there is a change of address:

Name (please print)	Current Mailing Address (please print)
<u>CURT BORK</u>	<u>P.O. Box 1427 Mayer AZ 86333</u>
<u>OWEN WILDMAN</u>	<u>P.O. Box 1238 Mayer AZ 86333</u>
<u>BOBBY SHERON</u>	<u>10145 E. HENDERSON Dewey AZ 86327</u>
<u>BRANDON GERLACH</u>	<u>12430 E. Century Ln Dewey AZ 86327</u>
<u>DOUGLAS RHODES</u>	<u>P.O. Box 970 Chino Valley AZ 86323</u>

RECEIVED
 BLM AZ STATE OFFICE
 2018 SEP - 4 P.M.
 PHOENIX, ARIZONA

5. The undersigned testifies that on the date of August 14th 2018 all monuments required by law were erected upon the subject claim(s), and all notices required by law were posted on the subject claim(s) or copies thereof were in place, and at said date, each corner monument bore or contained

markings sufficient to appropriately designate the corner of the claim to which it pertains and the name of the claim(s).

I hereby certify under penalty of perjury under the laws of the State of ARIZONA that the foregoing statements are true and correct:

[Signature] Date: 8/29/18
(Signature of person responsible for above statement)

Title 18 U.S.C. 1001 and 43 U.S.C. 1212 make it a crime for any person knowingly and willfully to make to any department or agency of the United States any false, fictitious or fraudulent statements or representations as to any matter within its jurisdiction.


Notary Block

SUBSCRIBED AND SWORN TO before me, this 29th day of August 20 18

By: [Signature]
(Signature of Affiant)

Title: Notary Public

My Commission Expires: 01/19/2020



INSTRUCTIONS

1. This is an optional form that may be used to satisfy the requirements for the Bureau of Land Management (BLM) under the provisions of 43 U.S.C. §1744 and 30 U.S.C. §28-28d and the regulations thereunder (43 CFR part 3835). Since local and State laws may vary, you should contact your local and State agencies where the claims are located to ensure all applicable laws and requirements are satisfied.
2. The claimant(s) must fill in the date in paragraph 1 for the applicable assessment year and the county and state where the claims are located.
3. All claim names, BLM serial numbers, legal descriptions, and original county recording information must be listed for the claims pertaining to this assessment notice.
4. The claimant(s) must complete paragraph 2 listing all labor or improvements which were performed on or did benefit the subject mining claims. The value and date of the labor or improvements must also be listed. The total amount of labor or improvements can be listed, but the total expenditure must equal at least \$100 for each claim.
5. The names and current mailing addresses of the person(s) performing the labor shall be listed in paragraph 3.
6. The name and current mailing address of each owner (claimant) of the claims shall be listed in paragraph 4. The mailing address shall be the owner's address and not the address of an agent or anyone representing the claimant. Be sure to note if there has been a change of address.
7. Paragraph 5 shall be completed to show the date it was verified that all monuments required by law were properly erected, all notices were posted, and that corners were appropriately designated for all claims listed.
8. An exact legible reproduction or duplicate (other than microfilm or other electronic media) of this affidavit or another type of affidavit of assessment work that you file or will file in the county where each claim is located, must be filed with the BLM on or before December 30 of the calendar year in which the assessment year ends. For mill or tunnel sites, a separate notice of intent to hold must be filed with the BLM on or before December 30. Requirements for filing a notice of intent to hold can be found at 43 CFR 3835.33.
9. A processing fee of \$10 for each claim listed must be remitted to the BLM along with this or any other affidavit of assessment work.

RECEIVED
BLM ASST. DIR.
PHOENIX, ARIZONA
JAN 30 - 4 PM '10

C Bork
P.O. Box 14217
Mayer AZ 86333

RECEIVED
BLM AZ STATE OFFICE

210 SEP -4 P 12:10

PHOENIX, ARIZONA

BLM
One N. Central Ave
Phoenix, AZ 85004-4427

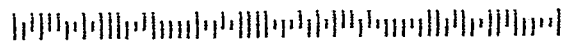
PHOENIX, AZ 852

29 AUG 2018 PM 10 4

AUG
29
2018



85004-442700



United States Department of the Interior
Bureau of Land Management
 DIV OF LANDS, MINRLS & ENERGY
 ONE N CENTRAL AVE
 PHOENIX, AZ 85004 -4427
 Phone: 602-417-9200

Receipt

No: 4257583

Transaction #: 4373147	
Date of Transaction: 09/06/2018	
CUSTOMER:	
CURTIS BORK PO BOX 1427 MAYER, AZ 86333-1427 US	

LINE #	QTY	DESCRIPTION	REMARKS	UNIT PRICE	TOTAL
1	1.00	LOCATABLE MINERALS / MINING CLAIMS- NOT NEW-UNADJUD, ONE AUTH NO. ONLY / MINING CLAIM MONEY RECEIVED CASES: AMC390560/\$20.00	POL 2018/2 WAV	- n/a -	20.00
TOTAL:					\$20.00

PAYMENT INFORMATION				
1	AMOUNT:	20.00	POSTMARKED:	N/A
	TYPE:	CHECK	RECEIVED:	09/04/2018
	CHECK NO:	25191426622		
	NAME:	BORK, CURTIS PO BOX 1427 MAYER AZ 86333-1427 US		

REMARKS

This receipt was generated by the automated BLM Collections and Billing System and is a paper representation of a portion of the official electronic record contained therein.

UNITED STATES
DEPARTMENT OF THE INTERIOR
BUREAU OF LAND MANAGEMENT

197

[Handwritten signature]

AMC 390 560
414439

MAINTENANCE FEE WAIVER CERTIFICATION

FORM APPROVED
OMB NO. 1004-0114
Expires: January 31, 2020

SEE INSTRUCTIONS ON PAGE 2

- This small miner waiver is filed for the assessment year beginning on September 1, ~~2016~~²⁰¹⁷ and ending on September 1, ~~2017~~²⁰¹⁸.
- The undersigned and all related parties own ten or fewer mining claims, mill, or tunnel sites located and maintained on Federal lands in the United States of America on September 1, ~~2016~~²⁰¹⁷.
- The undersigned have performed the assessment work required by law for each mining claim listed prior to filing this waiver and understand that by filing this form, the undersigned must file an affidavit of assessment work with the Bureau of Land Management (BLM) by the December 30th following the filing of this waiver.
- The undersigned understand that if the assessment work obligation has not yet come due under 30 U.S.C. 28 (for those claims in their first assessment year only), a notice of intent to hold reciting this condition must be recorded by the December 30th following the filing of this waiver.
- The undersigned understand that mill and tunnel sites may also be listed on this waiver and be waived from payment of the maintenance fee, and that a notice of intent to hold for these sites is required to be filed with the BLM by the December 30th following the filing of this waiver.
- The undersigned understand and acknowledge that pursuant to 43 U.S.C. 1212 and 18 U.S.C. 1001, the filing or recording of a false, fictitious, or fraudulent document with the BLM may result in a fine of up to \$250,000, a prison term not to exceed five years, or both.
- The mining claims, mill or tunnel sites for which this waiver from payment of the maintenance fees is requested are:

CLAIM OR SITE NAME	BLM RECORDATION SERIAL NUMBER
1. PIANO MAN	✓ 390560
2. PIANO MAN 2	414439
3.	
4.	
5.	
6.	
7.	
8.	
9.	
10.	

RECEIVED
BLM ARIZONA STATE OFFICE
2017 AUG 15 P 3:15
PHOENIX, ARIZONA

The owner(s) (claimants) of the above mining claims and sites are:

CURTIS D. BORK
(Owner's Name - Please Print)

[Signature of Curtis D. Bork]

(Owner's Signature)

P.O. Box 1427
(Owner's Mailing Address)

Mayer AZ 86333
(City) (State) (Zip Code)

Owen Wildman
(Owner's Name - Please Print)

[Signature of Owen Wildman]

(Owner's Signature)

P.O. Box 1238
(Owner's Mailing Address)

Mayer AZ 86333
(City) (State) (Zip Code)

Brandon Gerlach
(Owner's Name - Please Print)

[Signature of Brandon Gerlach]

(Owner's Signature)

PO BOX 872
(Owner's Mailing Address)

HUMBOLDT AZ 86329
(City) (State) (Zip Code)

Bobby Shearon
(Owner's Name - Please Print)

[Signature of Bobby Shearon]

(Owner's Signature)

PO Box 325
(Owner's Mailing Address)

Phoenix AZ 86327
(City) (State) (Zip Code)

(Continued on page 2)

INTERESTED
SEP 08 2017
BY: *[Signature]*

NW
RW

Doug Rhoades

(Owner's Name - Please Print)

PO 970

(Owner's Mailing Address)

Doug Rhoades

(Owner's Signature)

CHINO VALLEY

(City)

AZ

(State)

86323

(Zip Code)

(Owner's Name - Please Print)

(Owner's Signature)

(Owner's Mailing Address)

(City)

(State)

(Zip Code)

(Owner's Name - Please Print)

(Owner's Signature)

(Owner's Mailing Address)

(City)

(State)

(Zip Code)

(Owner's Name - Please Print)

(Owner's Signature)

(Owner's Mailing Address)

(City)

(State)

(Zip Code)

18 U.S.C. 1001 and 43 U.S.C. 1212 make it a crime for any person knowingly and willfully to make to any department or agency of the United States any false, fictitious or fraudulent statements or representations as to any matter within its jurisdiction.

INSTRUCTIONS

1. This certification is made under the provisions of 43 U.S.C. § 1744 and 30 U.S.C. § 28-28k and the regulations thereunder (43 CFR Part 3830).
2. The claimant(s) must fill in the dates in paragraph 1 for the beginning and ending of the assessment year for which this waiver is sought.
3. The claimant(s) must fill in the date in paragraph 2 for the beginning of the assessment year for which this waiver is sought.
4. All claim and site names and BLM serial numbers must be listed for the mining claims, mill sites, and tunnel sites for which the waiver is sought.
5. All owners of the mining claims, mill sites, and tunnel sites and their addresses must be given.
6. This waiver form must be signed by all the claimants or their designated agent, in original form. If an agent is designated, a notarized designation of agent, signed by all of the claimants with proper address given, must be submitted with this waiver.
7. This form must be filed no later than September 1st for the upcoming assessment year in the BLM State Office where the mining claims or sites are recorded, or the waiver cannot be granted by the BLM. (Example: To obtain a waiver for the assessment year 2012, which begins on September 1, 2011, you must qualify for and file for a waiver no later than September 1, 2011, in the proper BLM State Office.)
8. For all mining claims which require assessment work, you must record an affidavit of labor on or before the December 30th immediately following the filing of this waiver. For all other mining claims or sites waived, you must record a notice of intent to hold on or before the December 30th immediately following the filing of this waiver.
9. Mill and tunnel sites may also be listed on this waiver and be waived from payment of the maintenance fee. A notice of intent to hold for these sites is required to be filed by the December 30th following the filing of this waiver.

RECEIVED
BLM AZ STATE OFFICE
2011 AUG 15 3:15
PHOENIX, ARIZONA

FOR OFFICIAL USE ONLY

390560

Form 3830-4
(January 2017)

UNITED STATES
DEPARTMENT OF THE INTERIOR
BUREAU OF LAND MANAGEMENT

FORM APPROVED **414439**
OMB NO.: 1004-0114
Expires: January 31, 2020

AFFIDAVIT OF ANNUAL ASSESSMENT WORK

WHEN RECORDED, MAIL DOCUMENT TO:

NAME: CURTIS D. BORK

ADDRESS: P.O. Box 1427

CITY, STATE, ZIP: Mayer AZ 86333-1427

FOR COUNTY RECORDER'S USE

No. of Claims 2
x \$10/claim
Total due BLM \$ 20.00

TO ALL WHOM IT MAY CONCERN:

1. The undersigned certifies that at least \$100 per claim was expended for development, labor and improvements, or equivalent value added, as the annual assessment work for the assessment year ending September 1, 2016 for the following contiguous unpatented mining claim(s), located in the County of YAVAPAI, in the State of ARIZONA.

BLM Serial No.	Name of Claim	Tp Rg Sec Mer				County Recordation Book and Page No.	Co. Recording Date
		Example: 13N 5E 14 MDM					
390560	Pianoman	11N	1E	6		B4581 P 204	3/14/2008
414439	Pianoman 2	11N	1E	6		B4874 P 603	4/12/2012

Maint Fee Waiver Attached
(Continued on page 2)

3940505

INDEXED
AUG 22 2017
BY: RAM

markings sufficient to appropriately designate the corner of the claim to which it pertains and the name of the claim(s).

I hereby certify under penalty of perjury under the laws of the State of Arizona that the foregoing statements are true and correct.

[Handwritten Signature]

Date: 8-11-2017

(Signature of person responsible for above statement)

Title 18 U.S.C. 1001 and 43 U.S.C. 1212 make it a crime for any person knowingly and willfully to make to any department or agency of the United States any false, fictitious or fraudulent statements or representations as to any matter within its jurisdiction.


Notary Block

SUBSCRIBED AND SWORN TO before me, this 11 day of August 2017

By: *[Handwritten Signature]*
(Signature of Affiant)

Title: Notary

My Commission Expires: Jul 19 2021



INSTRUCTIONS

1. This is an optional form that may be used to satisfy the requirements for the Bureau of Land Management (BLM) under the provisions of 43 U.S.C. §1744 and 30 U.S.C. §28-28d and the regulations thereunder (43 CFR part 3835). Since local and State laws may vary, you should contact your local and State agencies where the claims are located to ensure all applicable laws and requirements are satisfied.
2. The claimant(s) must fill in the date in paragraph 1 for the applicable assessment year and the county and state where the claims are located.
3. All claim names, BLM serial numbers, legal descriptions, and original county recording information must be listed for the claims pertaining to this assessment notice.
4. The claimant(s) must complete paragraph 2 listing all labor or improvements which was performed on or did benefit the subject mining claims. The value and date of the labor or improvements must also be listed. The total amount of labor or improvements can be listed, but the total expenditure must equal at least \$100 for each claim.
5. The names and current mailing addresses of the person(s) performing the labor shall be listed in paragraph 3.
6. The name and current mailing address of each owner (claimant) of the claims shall be listed in paragraph 4. The mailing address shall be the owner's address and not the address of an agent or anyone representing the claimant. Be sure to note if there has been a change of address.
7. Paragraph 5 shall be completed to show the date it was verified that all monuments required by law were properly erected, all notices were posted, and that corners were appropriately designated for all claims listed.
8. An exact legible reproduction or duplicate (other than microfilm or other electronic media) of this affidavit or another type of affidavit of assessment work that you file or will file in the county where each claim is located, must be filed with the BLM on or before December 30 of the calendar year in which the assessment year ends. For mill or tunnel sites, a separate notice of intent to hold must be filed with the BLM on or before December 30. Requirements for filing a notice of intent to hold can be found at 43 CFR 3835.33.
9. A processing fee of \$10 for each claim listed must be remitted to the BLM along with this or any other affidavit of assessment work.

RECORDED
INDEXED
AUG 15 2017
YAVAPAI COUNTY
ARIZONA

2. Type of labor and improvements (specify what was done and give the total value for that labor and improvement to show at least \$100 for each claim). If a geological, geochemical, or geophysical survey was performed, as per 30 U.S.C. 28-1, reference the title of the report of survey, give cost and date of the survey and report, and indicate it was filed with the County Recorder:

Description of Work Performed	Value of Work Performed	Date Work Was Performed
Clean up, Access improvement	300 ⁰⁰	Oct 2016 - June 2017

3. Name and mailing address of each person who performed the labor and improvements:

Name (please print)

CURTIS BORK
 OWEN WILDMAN

Current Mailing Address (please print)

P.O. Box 1427 Mayer AZ 86333
 P.O. Box 1238 Mayer AZ 86333

4. Name and mailing address of each person who holds and claims the subject mining claim(s) for the valuable minerals contained therein. Be sure to indicate if there is a change of address:

Name (please print)

CURTIS BORK
 OWEN WILDMAN
 BOBBY SHERAN
 BRANDON GERLACH
 DOUGLAS RHODES

Current Mailing Address (please print)

P.O. Box 1427 Mayer AZ 86333
 P.O. Box 1238 Mayer AZ 86333
 10145 Henderson Dewey AZ 86327
 12430 E Century Ln Dewey AZ 86327
 P.O. Box 970 Chinle Valley AZ 86323

2017 AUG 15 PM 3:51
 COUNTY RECORDER
 DEER VALLEY, ARIZONA

5. The undersigned testifies that on the date of August 10, 2017, all monuments required by law were erected upon the subject claim(s), and all notices required by law were posted on the subject claim(s) or copies thereof were in place, and at said date, each corner monument bore or contained

United States Department of the Interior
Bureau of Land Management
 DIV OF LANDS, MINRLS & ENERGY
 ONE N CENTRAL AVE
 PHOENIX, AZ 85004 -4427
 Phone: 602-417-9200

Receipt

No: 3940505

Transaction #: 4050168	
Date of Transaction: 08/16/2017	
CUSTOMER:	
CURTIS BORK PO BOX 1427 MAYER, AZ 86333-1427 US	

LINE #	QTY	DESCRIPTION	REMARKS	UNIT PRICE	TOTAL
1	1.00	LOCATABLE MINERALS / MINING CLAIMS- NOT NEW-UNADJUD, ONE AUTH NO. ONLY / MINING CLAIM MONEY RECEIVED CASES: AMC390560/\$20.00		- n/a -	20.00
TOTAL:					\$20.00

PAYMENT INFORMATION			
1	AMOUNT:	20.00	POSTMARKED: 08/14/2017
	TYPE:	CHECK	RECEIVED: 08/15/2017
	CHECK NO:	24601902704	
	NAME:	BORK, CURT PO BOX 1427 MAYER AZ 86333-1427 US	

REMARKS

This receipt was generated by the automated BLM Collections and Billing System and is a paper representation of a portion of the official electronic record contained therein.

UNIT STATES
DEPARTMENT OF THE INTERIOR
BUREAU OF LAND MANAGEMENT

488

AM

MAINTENANCE FEE WAIVER CERTIFICATION

FORM APPROVED
OMB NO. 1004-0114
Expires: October 31, 2016

390560 414439

SEE INSTRUCTIONS ON PAGE 2

- This small miner waiver is filed for the assessment year beginning on September 1, 2016 and ending on September 1, 2017.
- The undersigned and all related parties owned ten or fewer mining claims, mill, or tunnel sites located and maintained on Federal lands in the United States of America on September 1, 2016.
- The undersigned have performed the assessment work required by law for each mining claim listed prior to filing this waiver and understand that by filing this form, the undersigned must file an affidavit of assessment work with the Bureau of Land Management (BLM) by the December 30th following the filing of this waiver.
- The undersigned understand that if the assessment work obligation has not yet come due under 30 U.S.C. 28 (for those claims in their first assessment year only), a notice of intent to hold reciting this condition must be recorded by the December 30th following the filing of this waiver.
- The undersigned understand that mill and tunnel sites may also be listed on this waiver and be waived from payment of the maintenance fee, and that a notice of intent to hold for these sites is required to be filed with the BLM by the December 30th following the filing of this waiver.
- The undersigned understand and acknowledge that pursuant to 43 U.S.C. 1212 and 18 U.S.C. 1001, the filing or recording of a false, fictitious, or fraudulent document with the BLM may result in a fine of up to \$250,000, a prison term not to exceed five years, or both.
- The mining claims, mill or tunnel sites for which this waiver from payment of the maintenance fees is requested are:

CLAIM OR SITE NAME	BLM RECORDATION SERIAL NUMBER
1. PIANOMAN	390560 ✓
2. PIANOMAN 2	414439
3.	
4.	
5.	
6.	
7.	
8.	
9.	
10.	

RECEIVED
 BLM AZ STATE OFFICE
 2016 AUG 26 P 2:13
 PHOENIX, ARIZONA

The owner(s) (claimants) of the above mining claims and sites are:

CURTIS BORK
(Owner's Name - Please Print)
P.O. Box 1427
(Owner's Mailing Address)

Curtis Bork
(Owner's Signature)
MAYER AZ 86333
(City) (State) (Zip Code)

Owen Wildman
(Owner's Name - Please Print)
P.O. Box 1238
(Owner's Mailing Address)

Owen Wildman
(Owner's Signature)
Mayer AZ 86333
(City) (State) (Zip Code)

Bobby Shearon
(Owner's Name - Please Print)
10145 E. Henderson Rd
(Owner's Mailing Address)

Bobby Shearon
(Owner's Signature)
Dewey AZ 86327
(City) (State) (Zip Code)

Brandon Gortchek
(Owner's Name - Please Print)
12430 E CENTURY LN
(Owner's Mailing Address)

Brandon Gortchek
(Owner's Signature)
Dewey AZ 86327
(City) (State) (Zip Code)

(Continued on page 2)

INTERED
BY: *[Signature]*

mm

Douglas D Rhoades

(Owner's Name - Please Print)

PO 970

(Owner's Mailing Address)

Douglas D Rhoades

(Owner's Signature)

CITINO VALLEY

(City)

AZ

(State)

86323

(Zip Code)

(Owner's Name - Please Print)

(Owner's Mailing Address)

(Owner's Signature)

(City)

(State)

(Zip Code)

(Owner's Name - Please Print)

(Owner's Mailing Address)

(Owner's Signature)

(City)

(State)

(Zip Code)

(Owner's Name - Please Print)

(Owner's Mailing Address)

(Owner's Signature)

(City)

(State)

(Zip Code)

18 U.S.C. 1001 and 43 U.S.C. 1212 make it a crime for any person knowingly and willfully to make to any department or agency of the United States any false, fictitious or fraudulent statements or representations as to any matter within its jurisdiction.

INSTRUCTIONS

1. This certification is made under the provisions of 43 U.S.C. § 1744 and 30 U.S.C. §28-28k and the regulations thereunder (43 CFR Part 3830).
2. The claimant(s) must fill in the dates in paragraph 1 for the beginning and ending of the assessment year for which this waiver is sought.
3. The claimant(s) must fill in the date in paragraph 2 for the beginning of the assessment year for which this waiver is sought.
4. All claim and site names and BLM serial numbers must be listed for the mining claims, mill sites, and tunnel sites for which the waiver is sought.
5. All owners of the mining claims, mill sites, and tunnel sites and their addresses must be given.
6. This waiver form must be signed by all the claimants or their designated agent, in original form. If an agent is designated, a notarized designation of agent, signed by all of the claimants with proper address given, must be submitted with this waiver.
7. This form must be filed no later than September 1st for the upcoming assessment year in the BLM State Office where the mining claims or sites are recorded, or the waiver cannot be granted by the BLM. (Example: To obtain a waiver for the assessment year 2012, which begins on September 1, 2011, you must qualify for and file for a waiver no later than September 1, 2011, in the proper BLM State Office.)
8. For all mining claims which require assessment work, you must record an affidavit of labor on or before the December 30th immediately following the filing of this waiver. For all other mining claims or sites waived, you must record a notice of intent to hold on or before the December 30th immediately following the filing of this waiver.
9. Mill and tunnel sites may also be listed on this waiver and be waived from payment of the maintenance fee. A notice of intent to hold for these sites is required to be filed by the December 30th following the filing of this waiver.

FOR OFFICIAL USE ONLY

UNITED STATES
DEPARTMENT OF THE INTERIOR
BUREAU OF LAND MANAGEMENT

FORM APPROVED
OMB NO.: 1004-0114
Expires: October 31, 2016

AFFIDAVIT OF ANNUAL ASSESSMENT WORK

390560 414439

WHEN RECORDED, MAIL DOCUMENT TO:

NAME: Curtis Bork

ADDRESS: P.O. Box 1427

CITY, STATE, ZIP: Mayer AZ 86333

FOR COUNTY RECORDER'S USE

No. of Claims 2
x \$10/claim
Total due BLM \$ 20.00

TO ALL WHOM IT MAY CONCERN:

1. The undersigned certifies that at least \$100 per claim was expended for development, labor and improvements, or equivalent value added, as the annual assessment work for the assessment year ending September 1, 2016 for the following contiguous unpatented mining claim(s), located in the County of YAVAPAI, in the State of ARIZONA.

BLM Serial No.	Name of Claim	Tp	Rg	Sec	Mer	County Recordation Book and Page No.	Date
390560	PIANDMAN	11N	1E	6		B 4581 P 204	3/14/2008
414439	PIANDMAN 2	11N	1E	6		B 4874 P 603	4/17/2012

RECEIVED
BLM AT STATE OFFICE
2016 AUG 26 P 2:13
PHOENIX, ARIZONA

2. Type of labor and improvements (specify what was done and give the total value for that labor and improvement to show at least \$100 for each claim). If a geological, geochemical, or geophysical survey was performed, as per 30 U.S.C. 28-1, reference the title of the report of survey, give cost and date of the survey and report, and indicate it was filed with the County Recorder:

Description of Work Performed	Value of Work Performed	Date Work Was Performed
Brush Clean up - general Clean-up	150 ⁰⁰	Dec 2015 - Apr 26

3. Name and mailing address of each person who performed the labor and improvements:

Name (please print)

CURT BOEK
OWEN WILDMAN

Current Mailing Address (please print)

P.O. Box 1427 Mayer AZ 86333
P.O. Box 1238 Mayer AZ 86333

4. Name and mailing address of each person who holds and claims the subject mining claim(s) for the valuable minerals contained therein. Be sure to indicate if there is a change of address:

Name (please print)

CURT BOEK
OWEN WILDMAN
BOBBY SHERON
BRANDON GERLOCK
DOUGLAS RHODES

Current Mailing Address (please print)

P.O. Box 1427 Mayer AZ 86333
P.O. Box 1238 Mayer AZ 86333
10145 E. Henderson Dewey AZ 86327
12430 E Century Ln Dewey AZ 86327
P.O. Box 970 Chino Valley AZ 86323

RECEIVED
BLM AZ STATE OFFICE
PHOENIX, ARIZONA
2016 AUG 26 P 2:21 PM

5. The undersigned testifies that on the date of August 15th, 2016, all monuments required by law were erected upon the subject claim(s), and all notices required by law were posted on the subject claim(s) or copies thereof were in place, and at said date, each corner monument bore or contained

markings sufficient to appropriately designate the corner of the claim to which it pertains and the name of the claim(s).

I hereby certify under penalty of perjury under the laws of the State of ARIZONA that the foregoing statements are true and correct:

[Handwritten Signature]

Date: Aug 23, 2016

(Signature of person responsible for above statement)

Title 18 U.S.C. 1001 and 43 U.S.C. 1212 make it a crime for any person knowingly and willfully to make to any department or agency of the United States any false, fictitious or fraudulent statements or representations as to any matter within its jurisdiction.


Notary Block

SUBSCRIBED AND SWORN TO before me, this 23 day of August 2016

By: *[Handwritten Signature]*
(Signature of Affiant)

Title: Notary

My Commission Expires: Jun 19 2017



INSTRUCTIONS

1. This is an optional form that may be used to satisfy the requirements for the Bureau of Land Management (BLM) under the provisions of 43 U.S.C. §1744 and 30 U.S.C. §28-28d and the regulations thereunder (43 CFR part 3835). Since local and State laws may vary, you should contact your local and State agencies where the claims are located to ensure all applicable laws and requirements are satisfied.
2. The claimant(s) must fill in the date in paragraph 1 for the applicable assessment year and the county and state where the claims are located.
3. All claim names, BLM serial numbers, legal descriptions, and original county recording information must be listed for the claims pertaining to this assessment notice.
4. The claimant(s) must complete paragraph 2 listing all labor or improvements which was performed on or did benefit the subject mining claims. The value and date of the labor or improvements must also be listed. The total amount of labor or improvements can be listed, but the total expenditure must equal at least \$100 for each claim.
5. The names and current mailing addresses of the person(s) performing the labor shall be listed in paragraph 3.
6. The name and current mailing address of each owner (claimant) of the claims shall be listed in paragraph 4. The mailing address shall be the owner's address and not the address of an agent or anyone representing the claimant. Be sure to note if there has been a change of address.
7. Paragraph 5 shall be completed to show the date it was verified that all monuments required by law were properly erected, all notices were posted, and that corners were appropriately designated for all claims listed.
8. An exact legible reproduction or duplicate (other than microfilm or other electronic media) of this affidavit or another type of affidavit of assessment work that you file or will file in the county where each claim is located, must be filed with the BLM on or before December 30 of the calendar year in which the assessment year ends. For mill or tunnel sites, a separate notice of intent to hold must be filed with the BLM on or before December 30. Requirements for filing a notice of intent to hold can be found at 43 CFR 3835.33.
9. A processing fee of \$10 for each claim listed must be remitted to the BLM along with this or any other affidavit of assessment work.

PHOENIX, ARIZONA

2016 AUG 26 P 2:14

RECEIVED
BLM AZ STATE OFFICE

United States Department of the Interior
Bureau of Land Management
 DIV OF LANDS, MINRLS & ENERGY
 ONE N CENTRAL AVE
 PHOENIX, AZ 85004 -4427
 Phone: 602-417-9200

Receipt

No: 3644402


Transaction #: 3748377	
Date of Transaction: 08/29/2016	
CUSTOMER:	
CURTIS BORK PO BOX 1427 MAYER, AZ 86333-1427 US	

LINE #	QTY	DESCRIPTION	REMARKS	UNIT PRICE	TOTAL
1	1.00	LOCATABLE MINERALS / MINING CLAIMS-NOT NEW-UNADJUD, ONE AUTH NO. ONLY / MINING CLAIM MONEY RECEIVED CASES: AMC390560/\$20.00	WAIVER 2017 - 2 / POL 2016 - 2	- n/a -	20.00
TOTAL:					\$20.00

PAYMENT INFORMATION			
1	AMOUNT:	20.00	POSTMARKED: N/A
	TYPE:	CHECK	RECEIVED: 08/26/2016
	CHECK NO:	23346459415	
	NAME:	BORK, CURTIS PO BOX 1427 MAYER AZ 86333-1427 US	

REMARKS

This receipt was generated by the automated BLM Collections and Billing System and is a paper representation of a portion of the official electronic record contained therein.

ENTERED
 AUG 30 2016
 BY: 

Bork
P.O. Box 1427
Mayer AZ 86333

US Dept of Interior
BLM
One North Central Ave Suite
Phoenix AZ 85004-4427

PHOENIX, ARIZONA 800

2016 AUG 26 P 2:13

RECEIVED
BLM AZ STATE OFFICE




© USPS 2013

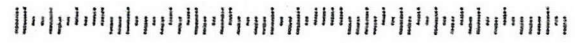
THIS ENVELOPE IS RECYCLABLE AND MADE WITH 30% POST CONSUMER CONTENT

PHOENIX AZ 852

24 AUG 2016 PM 10 L



85004-442700



When Recorded, MAIL TO:

Curtis Bork
P.O. Box 14217
Mayer AZ 86333



390560

414439

↖

Grantor

Nolan Akin

+

x

~~Grantor~~

Brandon Serlock

RECEIVED
JAN 29 2016 P 1:57

ENTERED
JAN 29 2016
BY: jr

UNITED STATES
DEPARTMENT OF THE INTERIOR
BUREAU OF LAND MANAGEMENT

MAINTENANCE FEE WAIVER CERTIFICATION

AA

FORM APPROVED
OMB NO. 1004-0114
Expires: October 31, 2016

SEE INSTRUCTIONS ON PAGE 2

1. This small miner waiver is filed for the assessment year beginning on September 1, 2015 and ending on September 1, 2016.
2. The undersigned and all related parties owned ten or fewer mining claims, mill, or tunnel sites located and maintained on Federal lands in the United States of America on September 1, 2015.
3. The undersigned have performed the assessment work required by law for each mining claim listed prior to filing this waiver and understand that by filing this form, the undersigned must file an affidavit of assessment work with the Bureau of Land Management (BLM) by the December 30th following the filing of this waiver.
4. The undersigned understand that if the assessment work obligation has not yet come due under 30 U.S.C. 28 (for those claims in their first assessment year only), a notice of intent to hold reciting this condition must be recorded by the December 30th following the filing of this waiver.
5. The undersigned understand that mill and tunnel sites may also be listed on this waiver and be waived from payment of the maintenance fee, and that a notice of intent to hold for these sites is required to be filed with the BLM by the December 30th following the filing of this waiver.
6. The undersigned understand and acknowledge that pursuant to 43 U.S.C. 1212 and 18 U.S.C. 1001, the filing or recording of a false, fictitious, or fraudulent document with the BLM may result in a fine of up to \$250,000, a prison term not to exceed five years, or both.
7. The mining claims, mill or tunnel sites for which this waiver from payment of the maintenance fees is requested are:

CLAIM OR SITE NAME	BLM RECORDATION SERIAL NUMBER
1. <u>PIANO MAN</u>	<u>390560</u>
2. <u>PIANO MAN 2</u>	<u>414439</u>
3.	
4.	
5.	
6.	
7.	
8.	
9.	
10.	

FILED
 2015 AUG 31 P 3:55
 PHOENIX, ARIZONA

The owner(s) (claimants) of the above mining claims and sites are:

CURT BORK
(Owner's Name - Please Print)
P.O. BOX 14217
(Owner's Mailing Address)

Curt Bork
(Owner's Signature)
MAYER AZ 86333
(City) (State) (Zip Code)

Owen Wildman
(Owner's Name - Please Print)
P.O. BOX 1238
(Owner's Mailing Address)

Owen Wildman
(Owner's Signature)
MAYER AZ 86333
(City) (State) (Zip Code)

Bobby Shearon
(Owner's Name - Please Print)
10145 E. Henderson
(Owner's Mailing Address)

Bobby Shearon
(Owner's Signature)
Dewey AZ 86327
(City) (State) (Zip Code)

Bradon Gerlach
(Owner's Name - Please Print)
12430 E CENTURY LN
(Owner's Mailing Address)

Bradon Gerlach
(Owner's Signature)
DEWEY AZ 86327
(City) (State) (Zip Code)

QUIT CLAIM DEED

Piano Man 1

FOR VALUABLE CONSIDERATION, the sufficiency and receipt of which is hereby acknowledged, Nolan T Hkin does hereby forever quit claim all his right, title and interest in the unpatented mining claims described on the supplemental attachment, attached hereto and incorporated herein by referenced, to [Signature]

IN WITNESS WHEREOF, grantor has executed this instrument as of this 23 day of August, 20 15

[Signature]

Exempt from A.R.S. 11-1133 and 11-1137(B) by A.R.S. 11-1134(A)(6)


AMC# 390560
PIANOMAN

STATE OF TEXAS)
) ss.
County of Dallas)

SUBSCRIBED AND SWORN TO before me, a Notary Public, this 23 day of August, 20 15

By: [Signature]
Notary Public Lydia Jaeger
My commission Expires April 23, 2016

RECEIVED
2015 JAN 26 P 1:57
RECEIVED OFFICE
2015 AUG 31 P 3:54
PHOENIX ARIZONA



RECEIPT # 3383855

United States Department of the Interior
Bureau of Land Management
 LANDS/RECREATION & PLANNING
 ONE N CENTRAL AVE
 PHOENIX, AZ 85004 -2203
 Phone: 602-417-9200

Receipt

No: 3383855

Transaction #: 3482175	
Date of Transaction: 09/01/2015	
CUSTOMER:	
	CURTIS BORK PO BOX 1427 MAYER, AZ 86333-1427 US

to: Brenden Gerlach

LINE #	QTY	DESCRIPTION	REMARKS	UNIT PRICE	TOTAL
1	1.00	LOCATABLE MINERALS / MINING CLAIMS-NOT NEW-UNADJUD, ONE AUTH NO. ONLY / MINING CLAIM MONEY RECEIVED CASES: AMC390560/\$20.00	WAIVER - 2 2016 / POL - 2 2015	- n/a -	20.00
2	1.00	LOCATABLE MINERALS / MINING CLAIMS-NOT NEW-UNADJUD, ONE AUTH NO. ONLY / MINING CLAIM MONEY RECEIVED CASES: AMC390560/\$20.00	TRF - 2	- n/a -	20.00
TOTAL:					\$40.00

PAYMENT INFORMATION			
1	AMOUNT:	20.00	POSTMARKED: 08/28/2015
	TYPE:	CHECK	RECEIVED: 08/31/2015
	CHECK NO:	22667292540	
	NAME:	BORK, CURT PO BOX 1427 MAYER AZ 86333-1427 US	
2	AMOUNT:	20.00	POSTMARKED: 08/28/2015
	TYPE:	CHECK	RECEIVED: 08/31/2015
	CHECK NO:	22667292551	
	NAME:	BORK, CURT PO BOX 1427 MAYER AZ 86333-1427 US	

390560

414439

When Recorded, MAIL TO:

X CURTIS BORK
P.O. Box 1427
Mayer AZ 86333



Rod - got
4 of 5 Signatures
on The Waiver/Car
Rhodes is currently
in Yuma. Don't
Know his sched,
his phone
928-420-3076
let me know if you
need anything more
Curt Bork

GRANTOR:

Nolan AK

To
Rod &
Ebert
BLM

GRANTEES:

BRANDON Gerlock

RECEIVED
YAVAPAI STATE OFFICE
2015 JAN 26 P 1:51
PHOENIX, ARIZONA

390560
414439

Aug 28, 2015

To BLM - Phx

Re: PianoMan AMC 390560
PianoMan2 AMC 414439

- ENCLOSED:
- 1) Maint Fee Waiver Cert.
 - 2) Affidavit of Annual Assessment Work
 - 3) Payment - MO for 20⁰⁰ (2 Claims)
 - 4) Transfer of ownership

from Nolan Akin
To BRANDON Gerlock

NOTARIZED Quit Claim Deeds for
AMC 390560
AMC 414439

Payment - MO FOR TRANS - 20⁰⁰

RECEIVED
BLM - PHOENIX OFFICE
2015 AUG 31 P 3:54
PHOENIX, ARIZONA

PHOENIX, ARIZONA

2015 JAN 26 P 1:54

RECEIVED
BLM - PHOENIX OFFICE

UNITED STATES
DEPARTMENT OF THE INTERIOR
BUREAU OF LAND MANAGEMENT

FORM APPROVED
OMB NO.: 1004-0114
Expires: October 31, 2016

ORIG

390560
414439

AFFIDAVIT OF ANNUAL ASSESSMENT WORK

2015-0042780 ADL Page: 1 of 7
09/08/2015 10:03:17 AM
Leslie M. Hoffman
OFFICIAL RECORDS OF YAVAPAI COUNTY \$17.00
CURTIS BORK



WHEN RECORDED, MAIL DOCUMENT TO:

NAME: CURT BORK

ADDRESS: P.O. Box 1427

CITY, STATE, ZIP: MAYER AZ 86333

FOR COUNTY RECORDER'S USE

No. of Claims 2

x \$10/claim

Total due BLM \$ 20.00

TO ALL WHOM IT MAY CONCERN:

RECEIPT # 338855

1. The undersigned certifies that at least \$100 per claim was expended for development, labor and improvements, or equivalent value added, as the annual assessment work for the assessment year ending September 1, 2015 for the following contiguous unpatented mining claim(s), located in the County of YAVAPAI, in the State of ARIZONA.

BLM Serial No.	Name of Claim	Tp	Rg	Sec	Mer	County Recordation Book and Page No.	Date
390560	PIANO MAN	11N	1E	6		B 4581 P 204	3/14/2009
414439	PIANO MAN 2	11N	1E	6		B 4874 P 603	4/17/2012

PHOENIX, ARIZONA
2015 AUG 31 P 3:51
BLM RECEIVED

2016 JAN 26 P 1:55

Mount Fee Waiver Attached

RECEIVED
YAVAPAI COUNTY RECORDER'S OFFICE

2. Type of labor and improvements (specify what was done and give the total value for that labor and improvement to show at least \$100 for each claim). If a geological, geochemical, or geophysical survey was performed, as per 30 U.S.C. 28-1, reference the title of the report of survey, give cost and date of the survey and report, and indicate it was filed with the County Recorder:

Description of Work Performed	Value of Work Performed	Date Work Was Performed
Access improvement, deadfall removal, rubbish Removal, general Clean-up.	375 ⁰⁰	Nov 2014 THRU Feb 2015

3. Name and mailing address of each person who performed the labor and improvements:

Name (please print)

CURT BARK
OWEN WILDMAN

Current Mailing Address (please print)

P.O. Box 1427 Mayer AZ 86333
P.O. Box 1238 Mayer AZ 86333

PHOENIX, ARIZONA
 2015 AUG 31 3:55
 DLN 117 RECEIVED

4. Name and mailing address of each person who holds and claims the subject mining claim(s) for the valuable minerals contained therein. Be sure to indicate if there is a change of address:

Name (please print)

CURT BARK
OWEN WILDMAN
BOBBY SHERON
BRANDON GRELACK
DOUGLAS RHOADES

Current Mailing Address (please print)

P.O. Box 1427 Mayer AZ 86333
P.O. Box 1238 Mayer AZ 86333
10145 E Henderson Dewey AZ 86327
12430 E Century Ln Dewey AZ 86327
P.O. Box 970 Chino Valley AZ 86323

5. The undersigned testifies that on the date of August 18th, 2015, all monuments required by law were erected upon the subject claim(s), and all notices required by law were posted on the subject claim(s) or copies thereof were in place, and at said date, each corner monument bore or contained

markings sufficient to appropriately designate the corner of the claim to which it pertains and the name of the claim(s).

I hereby certify under penalty of perjury under the laws of the State of ARIZONA that the foregoing statements are true and correct:

[Signature]

Date: 8/28/2015

(Signature of person responsible for above statement)

Title 18 U.S.C. 1001 and 43 U.S.C. 1212 make it a crime for any person knowingly and willfully to make to any department or agency of the United States any false, fictitious or fraudulent statements or representations as to any matter within its jurisdiction.


Notary Block

SUBSCRIBED AND SWORN TO before me, this 28 day of Augo 20 15

By: [Signature]
(Signature of Affiant)

Title: Notary

My Commission Expires: 2/16/18



INSTRUCTIONS

1. This is an optional form that may be used to satisfy the requirements for the Bureau of Land Management (BLM) under the provisions of 43 U.S.C. §1744 and 30 U.S.C. §28-28d and the regulations thereunder (43 CFR part 3835). Since local and State laws may vary, you should contact your local and State agencies where the claims are located to ensure all applicable laws and requirements are satisfied.
2. The claimant(s) must fill in the date in paragraph 1 for the applicable assessment year and the county and state where the claims are located.
3. All claim names, BLM serial numbers, legal descriptions, and original county recording information must be listed for the claims pertaining to this assessment notice.
4. The claimant(s) must complete paragraph 2 listing all labor or improvements which was performed on or did benefit the subject mining claims. The value and date of the labor or improvements must also be listed. The total amount of labor or improvements can be listed, but the total expenditure must equal at least \$100 for each claim.
5. The names and current mailing addresses of the person(s) performing the labor shall be listed in paragraph 3.
6. The name and current mailing address of each owner (claimant) of the claims shall be listed in paragraph 4. The mailing address shall be the owner's address and not the address of an agent or anyone representing the claimant. Be sure to note if there has been a change of address.
7. Paragraph 5 shall be completed to show the date it was verified that all monuments required by law were properly erected, all notices were posted, and that corners were appropriately designated for all claims listed.
8. An exact legible reproduction or duplicate (other than microfilm or other electronic media) of this affidavit or another type of affidavit of assessment work that you file or will file in the county where each claim is located, must be filed with the BLM on or before December 30 of the calendar year in which the assessment year ends. For mill or tunnel sites, a separate notice of intent to hold must be filed with the BLM on or before December 30. Requirements for filing a notice of intent to hold can be found at 43 CFR 3835.33.
9. A processing fee of \$10 for each claim listed must be remitted to the BLM along with this or any other affidavit of assessment work.

RECEIVED
JAN 26 P 1:54
2016
BLM, ARIZONA

UNITED STATES
DEPARTMENT OF THE INTERIOR
BUREAU OF LAND MANAGEMENT

RLM

FORM APPROVED *Ryan ARIS*
OMB NO.: 1004-0114
Expires: October 31, 2016

AFFIDAVIT OF ANNUAL ASSESSMENT WORK

390560
414439

2015-0042780 ADL Page: 1 of 7
09/08/2015 10:03:17 AM
Leslie M. Hoffman
OFFICIAL RECORDS OF YAVAPAI COUNTY \$17.00
CURTIS BORK

WHEN RECORDED, MAIL DOCUMENT TO:

NAME: CURT BORK

ADDRESS: P.O. Box 1427

CITY, STATE, ZIP: MAYER AZ 86333



FOR COUNTY RECORDER'S USE

No. of Claims 2
x \$10/claim
Total due BLM \$ 20.00

RECEIVED
BLM AZ STATE OFFICE
PHOENIX, ARIZONA
2016 FEB 22 3:11 PM

TO ALL WHOM IT MAY CONCERN:

RECEIPT # 338855

1. The undersigned certifies that at least \$100 per claim was expended for development, labor and improvements, or equivalent value added, as the annual assessment work for the assessment year ending September 1, 2015 for the following contiguous unpatented mining claim(s), located in the County of YAVAPAI, in the State of ARIZONA.

BLM Serial No.	Name of Claim	Tp	Rg	Sec	Mer	County Recordation Book and Page No.	Date
390560	PIANO MAN	11N	1E	6		B 4581 P 204	3/14/2009
414439	PIANO MAN 2	11N	1E	6		B 4874 P 603	4/17/2012

RECEIVED
BLM AZ STATE OFFICE
PHOENIX, ARIZONA
2015 AUG 31 P 3:54
2016 JAN 26 P 1:55

Mail Fee Waiver Attached

2. Type of labor and improvements (specify what was done and give the total value for that labor and improvement to show at least \$100 for each claim). If a geological, geochemical, or geophysical survey was performed, as per 30 U.S.C. 28-1, reference the title of the report of survey, give cost and date of the survey and report, and indicate it was filed with the County Recorder:

Description of Work Performed	Value of Work Performed	Date Work Was Performed
Access improvement, deadfall removal, rubbish Removal, general Clean-up.	375 ⁰⁰	Nov 2014 THRU Feb 2015

3. Name and mailing address of each person who performed the labor and improvements:

Name (please print)

CURT BARK
Owen Wildman

Current Mailing Address (please print)

P.O. Box 1427 Mayer AZ 86333
P.O. Box 1238 Mayer AZ 86333

PHOENIX, ARIZONA
2015 AUG 31 3:55
RECEIVED

4. Name and mailing address of each person who holds and claims the subject mining claim(s) for the valuable minerals contained therein. Be sure to indicate if there is a change of address:

Name (please print)

CURT BARK
Owen Wildman
Bobby Sheron
BRANDON GERLOCK
Douglas Rhoades

Current Mailing Address (please print)

P.O. Box 1427 Mayer AZ 86333
P.O. Box 1238 Mayer AZ 86333
10145 E Henderson Dewey AZ 86327
12430 E Century Ln Dewey AZ 86327
P.O. Box 970 Chino Valley AZ 86323

RECEIVED
AUG - 2 P 3:15

5. The undersigned testifies that on the date of August 18th, 2015, all monuments required by law were erected upon the subject claim(s), and all notices required by law were posted on the subject claim(s) or copies thereof were in place, and at said date, each corner monument bore or contained

Aug 28, 2015

To BLM - Phx

Re: Pianoman AMC 390560
Pianoman 2 AMC 414439

- ENCLOSED:
- 1) Maint Fee Waiver Cert
 - 2) Affidavit of Annual Assessment Work
 - 3) Payment - MO for 2000 (2 Claims)
 - 4) Transfer of ownership

from Nolan Akin
to BRANDON Gerlach

Notarized Quit Claim Deeds for
AMC 390560
AMC 414439

Payment - MO For Trans - 2000

RECEIVED
RECEIVED
BLM AZ STATE OFFICE
2015 AUG 31 P 3:54
PHOENIX, ARIZONA

PHOENIX, ARIZONA
2015 JAN 26 P 1:54
RECEIVED
BLM AZ STATE OFFICE

When Recorded, MAIL TO:

X CURTIS BORK
P.O. Box 14217
Mayer AZ 86333



GRANTOR:

Nolan Akin

GRANTEES:

Brandon Gerlock

RECEIVED
PLM AZ STATE OFFICE
2016 JAN 26 P 1:51
PHOENIX, ARIZONA

RECEIVED
PLM AZ STATE OFFICE
2016 FEB -2 P 3:18
PHOENIX, ARIZONA

QUIT CLAIM DEED

Piano Man 1

FOR VALUABLE CONSIDERATION, the sufficiency and receipt of which is hereby acknowledged, Nolan T Akin does hereby forever quit claim all his right, title and interest in the unpatented mining claims described on the supplemental attachment, attached hereto and incorporated herein by referenced, to [Signature]

IN WITNESS WHEREOF, grantor has executed this instrument as of this 23 day of August, 20 15

[Signature]


Exempt from A.R.S. 11-1133 and 11-1137(B) by A.R.S. 11-1134(A)(6)

AMC# 390560
PIANOMAN

STATE OF TEXAS)
) ss.
County of Dallas)

SUBSCRIBED AND SWORN TO before me, a Notary Public, this 23 day of August, 20 15

By: [Signature]
Notary Public Lydia Jaeger
My commission Expires April 23, 2016



RECEIVED
BLM AZ STATE OFFICE
2016 FEB - 2 18
RECEIVED
BLM AZ STATE OFFICE
2016 JAN 26 P 1:57
RECEIVED
PHOENIX, ARIZONA 2015 AUG 31 P 3:54
RECEIVED
OFFICE

RECEIPT # 3383855

When Recorded, MAIL TO:

Curtis Bork
P.O. Box 14217
Mayer AZ 86333



↖

Grantor

Nolan Akin

+

x

RECEIVED
BLM AZ STATE OFFICE
2016 FEB -2 P 3:18
PHOENIX, ARIZONA

~~Grantor~~

Brandon Gerlock

RECEIVED
BLM AZ STATE OFFICE
2016 JAN 26 P 1:57
PHOENIX, ARIZONA

**DEPARTMENT OF THE INTERIOR
BUREAU OF LAND MANAGEMENT
MINING CLAIMS
(MASS) Serial Register Page**

Run Date/Time: 01/21/16 12:33 PM

Page 1 of 1

01 10-21-1976;090STAT0090;43USC1744

Total Acres

Serial Number

Case Type 384201: PLACER CLAIM

100.000

AMC414439

Claim Name: PIANO MAN 2

Lead File Number

Case Disposition: ACTIVE

AMC414439

Required Maintenance Fee: \$775.00

Name & Address

Int Rel

AKIN NOLAN
7380 E DANIELLE DR PRESCOTT VALLEY, AZ 86315-7726

CLAIMANT

BORK CURT
PO BOX 1427 MAYER, AZ 86333-1427

CLAIMANT

RHOADES DOUG
PO BOX 970 CHINO VALLEY, AZ 86323-0970

CLAIMANT

SHEARON BOBBY
10145 E HENDERSON RD DEWEY, AZ 86327-8004

CLAIMANT

WILDMAN OWEN
PO BOX 1238 MAYER, AZ 86333-1238

CLAIMANT

County / State

District

YAVAPAI County, AZ

PHOENIX DO

Mer Twp Rng Sec

Subdivision

14 0110N 0010E 006

NW, SW

14 0110N 0010W 001

NE, SE

Act Date	Code	Action Text	Action Remarks	Receipt Number
03/16/2012	403	LOCATION DATE		
03/19/2012	395	RECORDATION NOTICE RECD	1	2534985
08/31/2015	480	EVID OF ASSMT FILED	2015	3383855
08/25/2014	483	SMALL MINER CERT FILED	2015	
08/25/2014	480	EVID OF ASSMT FILED	2014	3112623
08/26/2013	483	SMALL MINER CERT FILED	2014	
08/26/2013	480	EVID OF ASSMT FILED	2013	2865808
08/08/2012	483	SMALL MINER CERT FILED	2013	
08/08/2012	480	EVID OF ASSMT FILED	2012	2632907
03/19/2012	484	LOCATION YEAR / MAINTENAN	2012	2534985
07/18/2012	669	LAND STATUS CHECKED		
03/19/2012	501	ACCT ADV IN LEAD FILE	AMC414439;	

Line Nr Remarks

RECEIVED
BLM AZ STATE OFFICE
2016 JAN 26 P 1:56
PHOENIX, ARIZONA

DEPARTMENT OF THE INTERIOR
BUREAU OF LAND MANAGEMENT
MINING CLAIMS
(MASS) Serial Register Page

Run Date/Time: 01/21/16 12:29 PM

Page 1 of 1

01 10 21 1976;090STAT0090;43USC1744
Case Type 384201: PLACER CLAIM
Claim Name: PIANO MAN
Case Disposition: ACTIVE
Required Maintenance Fee: \$310.00
Name & Address

Total Acres
40.000

Serial Number
AMC390560

Lead File Number
AMC390560

Int Rel

AKIN NOLAN
7380 E DANIELLE DR PRESCOTT VALLEY, AZ 86315-7726
BORK CURT
PO BOX 1427 MAYER, AZ 86333-1427
SHEARON BOBBY
10145 E HENDERSON RD DEWEY, AZ 86327-8004
WILDMAN OWEN
PO BOX 1238 MAYER, AZ 86333-1238

CLAIMANT
CLAIMANT
CLAIMANT
CLAIMANT

County / State

District

YAVAPAI County, AZ

PHOENIX DO

Mer Twp Rng Sec

Subdivision

14 0110N 0010E 006

NW, SW

Act Date	Code	Action Text	Action Remarks	Receipt Number
12/29/2007	403	LOCATION DATE		
03/26/2008	395	RECORDATION NOTICE RECD	1	1677773
08/31/2015	480	EVID OF ASSMT FILED	2015	3383855
08/25/2014	483	SMALL MINER CERT FILED	2015	
08/25/2014	480	EVID OF ASSMT FILED	2014	3112623
08/26/2013	483	SMALL MINER CERT FILED	2014	
08/26/2013	480	EVID OF ASSMT FILED	2013	2865808
08/08/2012	483	SMALL MINER CERT FILED	2013	
08/08/2012	480	EVID OF ASSMT FILED	2012	2632907
08/23/2011	483	SMALL MINER CERT FILED	2012	
08/23/2011	480	EVID OF ASSMT FILED	2011	2412621
08/24/2010	483	SMALL MINER CERT FILED	2011	
12/23/2010	480	EVID OF ASSMT FILED	2010	2267825
08/28/2009	682	MAINTENANCE FEE/\$140	2010	1999822
07/29/2008	582	MAINTENANCE FEE/\$125	2009	1750158
03/26/2008	484	LOCATION YEAR / MAINTENAN	2008	1677773

ARIZONA, PHOENIX

2016 JAN 26 P 1:56

RECEIVED
BLM AZ STATE OFFICE



Amc 390560
Amc 414439
Mattson, Robert <rmattson@blm.gov>

Bork, Curt

1 message

Mattson, Robert <rmattson@blm.gov>

Wed, Oct 21, 2015 at 1:27 PM

To: macgyver51@live.com

Mr Bork,

Please resubmit your original waiver with blm blue ink stamp for 2015 AUG 31

P 3:54 PHOENIX ARIZONA and copies of the Avidavit of Annual Assessment Work and Transfer of Ownership Quit Claim Deeds for AMC 390560 AMC 414439. All documents submitted under Receipt #3383855. Once we receive these documents we can begin adjudicating the actions.

Robert Mattson
AZSO Legal Instruments Examiner
9310 Lands & Minerals

UNITED STATES
DEPARTMENT OF THE INTERIOR
BUREAU OF LAND MANAGEMENT

673

390560

MAINTENANCE FEE WAIVER CERTIFICATION

AA

FORM APPROVED
OMB NO. 1004-0114
Expires: October 31, 2016

SEE INSTRUCTIONS ON PAGE 2

414439

- This small miner waiver is filed for the assessment year beginning on September 1, 2015 and ending on September 1, 2016.
- The undersigned and all related parties owned ten or fewer mining claims, mill, or tunnel sites located and maintained on Federal lands in the United States of America on September 1, 2015.
- The undersigned have performed the assessment work required by law for each mining claim listed prior to filing this waiver and understand that by filing this form, the undersigned must file an affidavit of assessment work with the Bureau of Land Management (BLM) by the December 30th following the filing of this waiver.
- The undersigned understand that if the assessment work obligation has not yet come due under 30 U.S.C. 28 (for those claims in their first assessment year only), a notice of intent to hold reciting this condition must be recorded by the December 30th following the filing of this waiver.
- The undersigned understand that mill and tunnel sites may also be listed on this waiver and be waived from payment of the maintenance fee, and that a notice of intent to hold for these sites is required to be filed with the BLM by the December 30th following the filing of this waiver.
- The undersigned understand and acknowledge that pursuant to 43 U.S.C. 1212 and 18 U.S.C. 1001, the filing or recording of a false, fictitious, or fraudulent document with the BLM may result in a fine of up to \$250,000, a prison term not to exceed five years, or both.
- The mining claims, mill or tunnel sites for which this waiver from payment of the maintenance fees is requested are:

CLAIM OR SITE NAME	BLM RECORDATION SERIAL NUMBER
1. <u>PIANO MAN</u>	<u>390560</u>
2. <u>PIANO MAN 2</u>	<u>414439</u>
3.	
4.	
5.	
6.	
7.	
8.	
9.	
10.	

RECEIVED
OFFICE OF THE ASSISTANT SECRETARY
PHOENIX, ARIZONA
2015 AUG 31 P 3:55

The owner(s) (claimants) of the above mining claims and sites are:

CURT BORK

(Owner's Name - Please Print)

P.O. Box 1427

(Owner's Mailing Address)

Curt Bork

(Owner's Signature)

MAYER

(City)

AZ

(State)

86333

(Zip Code)

Owen Wildman

(Owner's Name - Please Print)

P.O. BOX 1238

(Owner's Mailing Address)

Owen Wildman

(Owner's Signature)

Mayer

(City)

AZ

(State)

86333

(Zip Code)

Bobby Shearon

(Owner's Name - Please Print)

10145 E. Henderson

(Owner's Mailing Address)

Bobby Shearon

(Owner's Signature)

Dewey

(City)

AZ

(State)

86327

(Zip Code)

Brandon Beckwith

(Owner's Name - Please Print)

12430 E CENTURY LN

(Owner's Mailing Address)

Brandon Beckwith

(Owner's Signature)

DEWEY

(City)

AZ

(State)

86327

(Zip Code)

(Continued on page 2)

* Original in AMC 390560 - This doc has the orig ink signature of Douglas Rhoades & therefore fulfills the requirement of having all owners orig. signature for waiver

~~Douglas D Rhoades~~
Douglas D Rhoades
(Owner's Name - Please Print)
PO 970
(Owner's Mailing Address)

~~Douglas D Rhoades~~
Douglas D Rhoades
(Owner's Signature)
Chino Valley
(City) AZ 86323
(State) (Zip Code)

(Owner's Name - Please Print)
(Owner's Mailing Address)

(Owner's Signature)
(City) (State) (Zip Code)

(Owner's Name - Please Print)
(Owner's Mailing Address)

(Owner's Signature)
(City) (State) (Zip Code)

(Owner's Name - Please Print)
(Owner's Mailing Address)

(Owner's Signature)
(City) (State) (Zip Code)

18 U.S.C. 1001 and 43 U.S.C. 1212 make it a crime for any person knowingly and willfully to make to any department or agency of the United States any false, fictitious or fraudulent statements or representations as to any matter within its jurisdiction.

INSTRUCTIONS

1. This certification is made under the provisions of 43 U.S.C. § 1744 and 30 U.S.C. §28-28k and the regulations thereunder (43 CFR Part 3830).
2. The claimant(s) must fill in the dates in paragraph 1 for the beginning and ending of the assessment year for which this waiver is sought.
3. The claimant(s) must fill in the date in paragraph 2 for the beginning of the assessment year for which this waiver is sought.
4. All claim and site names and BLM serial numbers must be listed for the mining claims, mill sites, and tunnel sites for which the waiver is sought.
5. All owners of the mining claims, mill sites, and tunnel sites and their addresses must be given.
6. This waiver form must be signed by all the claimants or their designated agent, in original form. If an agent is designated, a notarized designation of agent, signed by all of the claimants with proper address given, must be submitted with this waiver.
7. This form must be filed no later than September 1st for the upcoming assessment year in the BLM State Office where the mining claims or sites are recorded, or the waiver cannot be granted by the BLM. (Example: To obtain a waiver for the assessment year 2012, which begins on September 1, 2011, you must qualify for and file for a waiver no later than September 1, 2011, in the proper BLM State Office.)
8. For all mining claims which require assessment work, you must record an affidavit of labor on or before the December 30th immediately following the filing of this waiver. For all other mining claims or sites waived, you must record a notice of intent to hold on or before the December 30th immediately following the filing of this waiver.
9. Mill and tunnel sites may also be listed on this waiver and be waived from payment of the maintenance fee. A notice of intent to hold for these sites is required to be filed by the December 30th following the filing of this waiver.

PHOENIX, ARIZONA
2011 MAR 14 P 11:18
BLM RECEIVED OFFICE
PHOENIX, ARIZONA
2011 AUG 31 P 3:55
RECEIVED OFFICE

PHOENIX, ARIZONA
2011 JAN 28 P 1:55
RECEIVED OFFICE
FOR OFFICIAL USE ONLY

390560
414439

CONVERSATION RECORD		TIME 0930	DATE 10/31/2015
TYPE	<input type="checkbox"/> VISIT <input type="checkbox"/> CONFERENCE <input checked="" type="checkbox"/> TELEPHONE	<input type="checkbox"/> INCOMING <input checked="" type="checkbox"/> OUTGOING	LOCATION OF VISIT/CONFERENCE
NAME OF PERSON(S) CONTACTED OR IN CONTACT WITH YOU Curtis Bork		ORGANIZATION (OFFICE, DEPT., BUREAU, ETC.)	TELEPHONE NO. 660-342-3485

SUBJECT:
Original Waiver and transfer documents.

SUMMARY:
Contacted Mr Bork to inform him that he needs to resubmit his paperwork for his 2016 waiver. He submitted the paperwork on Aug 31, however, we did not receive the paperwork in adjudication department. We suspect that the originals were returned to Mr Bork. When I spoke to him on the phone he said that he was in the mountains and had nothing to write with and no access to documents. He mentioned that he does have the paperwork and it was stamped by the BLM. I gathered his email address and emailed him at mcgyver51@live.com. We have copies of documents submitted to the county, however, we need the original waiver and the transfer documents are not correct for the transfer.

ACTION REQUIRED:
Wait for resubmission of necessary documents for valid waiver and transfer.
Send notice if claimant does not resubmit necessary documents.

NAME OF PERSON DOCUMENTING CONVERSATION ROBERT MATTSON	SIGNATURE Robert Mattson	DATE 11/05/15
---	-----------------------------	------------------

ACTION TAKEN:

MAINTENANCE FEE WAIVER CERTIFICATION

AA

390560
414439

FORM APPROVED
OMB NO. 1004-0114
Expires: October 31, 2016

SEE INSTRUCTIONS ON PAGE 2

1. This small miner waiver is filed for the assessment year beginning on September 1, 2015 and ending on September 1, 2016.
2. The undersigned and all related parties owned ten or fewer mining claims, mill, or tunnel sites located and maintained on Federal lands in the United States of America on September 1, 2015.
3. The undersigned have performed the assessment work required by law for each mining claim listed prior to filing this waiver and understand that by filing this form, the undersigned must file an affidavit of assessment work with the Bureau of Land Management (BLM) by the December 30th following the filing of this waiver.
4. The undersigned understand that if the assessment work obligation has not yet come due under 30 U.S.C. 28 (for those claims in their first assessment year only), a notice of intent to hold reciting this condition must be recorded by the December 30th following the filing of this waiver.
5. The undersigned understand that mill and tunnel sites may also be listed on this waiver and be waived from payment of the maintenance fee, and that a notice of intent to hold for these sites is required to be filed with the BLM by the December 30th following the filing of this waiver.
6. The undersigned understand and acknowledge that pursuant to 43 U.S.C. 1212 and 18 U.S.C. 1001, the filing or recording of a false, fictitious, or fraudulent document with the BLM may result in a fine of up to \$250,000, a prison term not to exceed five years, or both.
7. The mining claims, mill or tunnel sites for which this waiver from payment of the maintenance fees is requested are:

CLAIM OR SITE NAME	BLM RECORDATION SERIAL NUMBER
1. <u>PIANO MAN</u>	<u>390560</u>
2. <u>PIANO MAN 2</u>	<u>414439</u>
3.	
4.	
5.	
6.	
7.	
8.	
9.	
10.	

BLM RECEIVED
2015 AUG 31 P 3:55
PHOENIX, ARIZONA

The owner(s) (claimants) of the above mining claims and sites are:

CURT BORK
(Owner's Name - Please Print)
P.O. BOX 1427
(Owner's Mailing Address)

Curt Bork
(Owner's Signature)
MAYOR AZ 86333
(City) (State) (Zip Code)

Owen Wildman
(Owner's Name - Please Print)
P.O. BOX 1238
(Owner's Mailing Address)

Owen Wildman
(Owner's Signature)
MAYOR AZ 86333
(City) (State) (Zip Code)

Bobby Shearon
(Owner's Name - Please Print)
10145 E. HENDERSON
(Owner's Mailing Address)

Bobby Shearon
(Owner's Signature)
Dewey AZ 86327
(City) (State) (Zip Code)

Bruno Gerstach
(Owner's Name - Please Print)
12430 E CENTURY LN
(Owner's Mailing Address)

Bruno Gerstach
(Owner's Signature)
DEWEY AZ 86327
(City) (State) (Zip Code)

~~Douglas Rhodes~~

Douglas D Rhodes
(Owner's Name - Please Print)

Douglas D Rhodes
(Owner's Signature)

PO 970
(Owner's Mailing Address)

China Valley
(City)

AZ
(State)

86323
(Zip Code)

(Owner's Name - Please Print)

(Owner's Signature)

(Owner's Mailing Address)

(City)

(State)

(Zip Code)

(Owner's Name - Please Print)

(Owner's Signature)

(Owner's Mailing Address)

(City)

(State)

(Zip Code)

(Owner's Name - Please Print)

(Owner's Signature)

(Owner's Mailing Address)

(City)

(State)

(Zip Code)

18 U.S.C. 1001 and 43 U.S.C. 1212 make it a crime for any person knowingly and willfully to make to any department or agency of the United States any false, fictitious or fraudulent statements or representations as to any matter within its jurisdiction.

INSTRUCTIONS

1. This certification is made under the provisions of 43 U.S.C. § 1744 and 30 U.S.C. §28-28k and the regulations thereunder (43 CFR Part 3830).
2. The claimant(s) must fill in the dates in paragraph 1 for the beginning and ending of the assessment year for which this waiver is sought.
3. The claimant(s) must fill in the date in paragraph 2 for the beginning of the assessment year for which this waiver is sought.
4. All claim and site names and BLM serial numbers must be listed for the mining claims, mill sites, and tunnel sites for which the waiver is sought.
5. All owners of the mining claims, mill sites, and tunnel sites and their addresses must be given.
6. This waiver form must be signed by all the claimants or their designated agent, in original form. If an agent is designated, a notarized designation of agent, signed by all of the claimants with proper address given, must be submitted with this waiver.
7. This form must be filed no later than September 1st for the upcoming assessment year in the BLM State Office where the mining claims or sites are recorded, or the waiver cannot be granted by the BLM. (Example: To obtain a waiver for the assessment year 2012, which begins on September 1, 2011, you must qualify for and file for a waiver no later than September 1, 2011, in the proper BLM State Office.)
8. For all mining claims which require assessment work, you must record an affidavit of labor on or before the December 30th immediately following the filing of this waiver. For all other mining claims or sites waived, you must record a notice of intent to hold on or before the December 30th immediately following the filing of this waiver.
9. Mill and tunnel sites may also be listed on this waiver and be waived from payment of the maintenance fee. A notice of intent to hold for these sites is required to be filed by the December 30th following the filing of this waiver.

RECEIVED
SEP 31 P 3:55
PHOENIX, ARIZONA

FOR OFFICIAL USE ONLY

390560
414439

Form 3830-2
(October 2013)

UNITED STATES
DEPARTMENT OF THE INTERIOR
BUREAU OF LAND MANAGEMENT
MAINTENANCE FEE WAIVER CERTIFICATION

FORM APPROVED
OMB NO. 1004-0114
Expires: October 31, 2016

SEE INSTRUCTIONS ON PAGE 2

AA

1. This small miner waiver is filed for the assessment year beginning on September 1, 2015 and ending on September 1, 2016.
2. The undersigned and all related parties owned ten or fewer mining claims, mill, or tunnel sites located and maintained on Federal lands in the United States of America on September 1, 2015.
3. The undersigned have performed the assessment work required by law for each mining claim listed prior to filing this waiver and understand that by filing this form, the undersigned must file an affidavit of assessment work with the Bureau of Land Management (BLM) by the December 30th following the filing of this waiver.
4. The undersigned understand that if the assessment work obligation has not yet come due under 30 U.S.C. 28 (for those claims in their first assessment year only), a notice of intent to hold reciting this condition must be recorded by the December 30th following the filing of this waiver.
5. The undersigned understand that mill and tunnel sites may also be listed on this waiver and be waived from payment of the maintenance fee, and that a notice of intent to hold for these sites is required to be filed with the BLM by the December 30th following the filing of this waiver.
6. The undersigned understand and acknowledge that pursuant to 43 U.S.C. 1212 and 18 U.S.C. 1001, the filing or recording of a false, fictitious, or fraudulent document with the BLM may result in a fine of up to \$250,000, a prison term not to exceed five years, or both.
7. The mining claims, mill or tunnel sites for which this waiver from payment of the maintenance fees is requested are:

CLAIM OR SITE NAME	BLM RECORDATION SERIAL NUMBER
1. <u>PIANO MAN</u>	<u>390560</u>
2. <u>PIANO MAN 2</u>	<u>414439</u>
3.	
4.	
5.	
6.	
7.	
8.	
9.	
10.	

PHOENIX, ARIZONA
2015 AUG 31 P 3:55
BLM RECORDATION

The owner(s) (claimants) of the above mining claims and sites are:

CURT BORK
(Owner's Name - Please Print)
P.O. Box 1427
(Owner's Mailing Address)

Curt Bork
(Owner's Signature)
MAYER AZ 86333
(City) (State) (Zip Code)

Owen Wildman
(Owner's Name - Please Print)
P.O. Box 1238
(Owner's Mailing Address)

Owen Wildman
(Owner's Signature)
MAYER AZ 86333
(City) (State) (Zip Code)

Bobby Shearon
(Owner's Name - Please Print)
10145 E. Henderson
(Owner's Mailing Address)

Bobby Shearon
(Owner's Signature)
Dewey AZ 86327
(City) (State) (Zip Code)

Brandon Gerlach
(Owner's Name - Please Print)
12430 E CENTURY LN
(Owner's Mailing Address)

Brandon Gerlach
(Owner's Signature)
DEWEY AZ 86327
(City) (State) (Zip Code)

(Continued on page 2)

UNITED STATES
DEPARTMENT OF THE INTERIOR
BUREAU OF LAND MANAGEMENT

FORM APPROVED
OMB NO.: 1004-0114
Expires: October 31, 2016

390560
414439

AFFIDAVIT OF ANNUAL ASSESSMENT WORK

2015-0042780 ADL Page: 1 of 7
09/08/2015 10:03:17 AM
Leslie M. Hoffman
OFFICIAL RECORDS OF YAVAPAI COUNTY \$17.00
CURTIS BORK

WHEN RECORDED, MAIL DOCUMENT TO:

NAME: CURT BORK
ADDRESS: P.O. Box 1427
CITY, STATE, ZIP: MAYER AZ 86333



FOR COUNTY RECORDER'S USE

No. of Claims 2
x \$10/claim
Total due BLM \$ 20.00

TO ALL WHOM IT MAY CONCERN:

RECEIPT # 338855

1. The undersigned certifies that at least \$100 per claim was expended for development, labor and improvements, or equivalent value added, as the annual assessment work for the assessment year ending September 1, 2015 for the following contiguous unpatented mining claim(s), located in the County of YAVAPAI, in the State of ARIZONA.

BLM Serial No.	Name of Claim	Tp	Rg	Sec	Mer	County Recordation Book and Page No.	Date
390560	PIANO MAN	11N	1E	6		B 4581 P 204	3/14/2008
414439	PIANO MAN 2	11N	1E	6		B 4874 P 603	4/17/2012

RECEIVED
BLM ASSESSMENT OFFICE
2015 AUG 31 P 3:54
PHOENIX, ARIZONA

Mail Fee Waiver Attached
(Continued on page 2)

2. Type of labor and improvements (specify what was done and give the total value for that labor and improvement to show at least \$100 for each claim). If a geological, geochemical, or geophysical survey was performed, as per 30 U.S.C. 28-1, reference the title of the report of survey, give cost and date of the survey and report, and indicate it was filed with the County Recorder:

Description of Work Performed	Value of Work Performed	Date Work Was Performed
Access improvement, deadfall removal, rubbish	375 ⁰⁰	Nov 2014
Removal, general clean-up.		Thru Feb 2015

3. Name and mailing address of each person who performed the labor and improvements:

Name (please print)

Curt Bark
Owen Wildman

Current Mailing Address (please print)

P.O. Box 1427 Mayer AZ 86333
P.O. Box 1238 Mayer AZ 86333

4. Name and mailing address of each person who holds and claims the subject mining claim(s) for the valuable minerals contained therein. Be sure to indicate if there is a change of address:

Name (please print)

Curt Bark
Owen Wildman
Bobby Shearon
Brandon Gerlock
Douglas Rhoades

Current Mailing Address (please print)

P.O. Box 1427 Mayer AZ 86333
P.O. Box 1238 Mayer AZ 86333
10145 E Henderson Dewey AZ 86327
12430 E Century Ln Dewey AZ 86327
P.O. Box 970 Grand Valley AZ 86323

PHOENIX, ARIZONA
 2015 AUG 31 AM 3:55
 CLERK RECEIVED
 CLERK'S OFFICE

5. The undersigned testifies that on the date of August 18th, 2015, all monuments required by law were erected upon the subject claim(s), and all notices required by law were posted on the subject claim(s) or copies thereof were in place, and at said date, each corner monument bore or contained

markings sufficient to appropriately designate the corner of the claim to which it pertains and the name of the claim(s).

I hereby certify under penalty of perjury under the laws of the State of ARIZONA that the foregoing statements are true and correct:

[Signature]

Date: 8/28/2015

(Signature of person responsible for above statement)

Title 18 U.S.C. 1001 and 43 U.S.C. 1212 make it a crime for any person knowingly and willfully to make to any department or agency of the United States any false, fictitious or fraudulent statements or representations as to any matter within its jurisdiction.


Notary Block

SUBSCRIBED AND SWORN TO before me, this 28 day of Aug 20 15

By: [Signature]
(Signature of Affiant)

Title: Notary

My Commission Expires: 2/16/18



INSTRUCTIONS

1. This is an optional form that may be used to satisfy the requirements for the Bureau of Land Management (BLM) under the provisions of 43 U.S.C. §1744 and 30 U.S.C. §28-28d and the regulations thereunder (43 CFR part 3835). Since local and State laws may vary, you should contact your local and State agencies where the claims are located to ensure all applicable laws and requirements are satisfied.
2. The claimant(s) must fill in the date in paragraph 1 for the applicable assessment year and the county and state where the claims are located.
3. All claim names, BLM serial numbers, legal descriptions, and original county recording information must be listed for the claims pertaining to this assessment notice.
4. The claimant(s) must complete paragraph 2 listing all labor or improvements which was performed on or did benefit the subject mining claims. The value and date of the labor or improvements must also be listed. The total amount of labor or improvements can be listed, but the total expenditure must equal at least \$100 for each claim.
5. The names and current mailing addresses of the person(s) performing the labor shall be listed in paragraph 3.
6. The name and current mailing address of each owner (claimant) of the claims shall be listed in paragraph 4. The mailing address shall be the owner's address and not the address of an agent or anyone representing the claimant. Be sure to note if there has been a change of address.
7. Paragraph 5 shall be completed to show the date it was verified that all monuments required by law were properly erected, all notices were posted, and that corners were appropriately designated for all claims listed.
8. An exact legible reproduction or duplicate (other than microfilm or other electronic media) of this affidavit or another type of affidavit of assessment work that you file or will file in the county where each claim is located, must be filed with the BLM on or before December 30 of the calendar year in which the assessment year ends. For mill or tunnel sites, a separate notice of intent to hold must be filed with the BLM on or before December 30. Requirements for filing a notice of intent to hold can be found at 43 CFR 3835.33.
9. A processing fee of \$10 for each claim listed must be remitted to the BLM along with this or any other affidavit of assessment work.

390560

414439

Aug 28, 2015

To BLM - Phx

Re: PIANOMAN AMC 390560

PIANOMAN2 AMC 414439

- ENCLOSED:
- 1) MAINT Fee Waiver CERT
 - 2) Affidavit of Annual Assessment Work
 - 3) Payment - MO for 2000 (2 Claims)
 - 4) Transfer of ownership

FROM Nolan Akin

TO BRANDON Gerlach

NOTARIZED Quit Claim Deeds for

AMC 390560

AMC 414439

Payment - MO For TRANS - 2000

RECEIVED
BLM ARIZONA
2015 AUG 31 P 3:54
PHOENIX, ARIZONA

390560
414439

United States Department of the Interior
Bureau of Land Management
 LANDS/RECREATION & PLANNING
 ONE N CENTRAL AVE
 PHOENIX, AZ 85004 -2203
 Phone: 602-417-9200

Receipt

No: 3383855

Transaction #: 3482175	
Date of Transaction: 09/01/2015	
CUSTOMER:	
	CURTIS BORK PO BOX 1427 MAYER, AZ 86333-1427 US

LINE #	QTY	DESCRIPTION	REMARKS	UNIT PRICE	TOTAL
1	1.00	LOCATABLE MINERALS / MINING CLAIMS-NOT NEW-UNADJUD, ONE AUTH NO. ONLY / MINING CLAIM MONEY RECEIVED CASES: AMC390560/\$20.00	WAIVER - 2 2016 / POL - 2 2015	- n/a -	20.00
2	1.00	LOCATABLE MINERALS / MINING CLAIMS-NOT NEW-UNADJUD, ONE AUTH NO. ONLY / MINING CLAIM MONEY RECEIVED CASES: AMC390560/\$20.00	TRF - 2	- n/a -	20.00
TOTAL:					\$40.00

PAYMENT INFORMATION			
1	AMOUNT:	20.00	POSTMARKED: 08/28/2015
	TYPE:	CHECK	RECEIVED: 08/31/2015
	CHECK NO:	22667292540	
	NAME:	BORK, CURT PO BOX 1427 MAYER AZ 86333-1427 US	
2	AMOUNT:	20.00	POSTMARKED: 08/28/2015
	TYPE:	CHECK	RECEIVED: 08/31/2015
	CHECK NO:	22667292551	
	NAME:	BORK, CURT PO BOX 1427 MAYER AZ 86333-1427 US	

UNITED STATES
DEPARTMENT OF THE INTERIOR
BUREAU OF LAND MANAGEMENT
MAINTENANCE FEE WAIVER CERTIFICATION

673

AA

390560

FORM APPROVED
OMB NO. 1004-0114
Expires: October 31, 2016

SEE INSTRUCTIONS ON PAGE 2

414439

- This small miner waiver is filed for the assessment year beginning on September 1, 2015 and ending on September 1, 2016.
- The undersigned and all related parties owned ten or fewer mining claims, mill, or tunnel sites located and maintained on Federal lands in the United States of America on September 1, 2015.
- The undersigned have performed the assessment work required by law for each mining claim listed prior to filing this waiver and understand that by filing this form, the undersigned must file an affidavit of assessment work with the Bureau of Land Management (BLM) by the December 30th following the filing of this waiver.
- The undersigned understand that if the assessment work obligation has not yet come due under 30 U.S.C. 28 (for those claims in their first assessment year only), a notice of intent to hold reciting this condition must be recorded by the December 30th following the filing of this waiver.
- The undersigned understand that mill and tunnel sites may also be listed on this waiver and be waived from payment of the maintenance fee, and that a notice of intent to hold for these sites is required to be filed with the BLM by the December 30th following the filing of this waiver.
- The undersigned understand and acknowledge that pursuant to 43 U.S.C. 1212 and 18 U.S.C. 1001, the filing or recording of a false, fictitious, or fraudulent document with the BLM may result in a fine of up to \$250,000, a prison term not to exceed five years, or both.
- The mining claims, mill or tunnel sites for which this waiver from payment of the maintenance fees is requested are:

CLAIM OR SITE NAME	BLM RECORDATION SERIAL NUMBER
1. PIANO MAN ✓	390560
2. PIANO MAN 2	414439
3.	
4.	
5.	
6.	
7.	
8.	
9.	
10.	

BLM RECEIVED
 PHOENIX, ARIZONA
 2015 AUG 31 P 3:55

The owner(s) (claimants) of the above mining claims and sites are:

CURT BORK
(Owner's Name - Please Print)
P.O. Box 1427
(Owner's Mailing Address)

Curt Bork
(Owner's Signature)
Mayer AZ 86333
(City) (State) (Zip Code)

Owen Wildman
(Owner's Name - Please Print)
P.O. Box 1238
(Owner's Mailing Address)

Owen Wildman
(Owner's Signature)
Mayer AZ 86333
(City) (State) (Zip Code)

Bobby Shearon
(Owner's Name - Please Print)
10145 E. Henderson
(Owner's Mailing Address)

Bobby Shearon
(Owner's Signature)
Dewey AZ 86327
(City) (State) (Zip Code)

Bruno Gerlach
(Owner's Name - Please Print)
12430 E CENTURY LN
(Owner's Mailing Address)

Bruno Gerlach
(Owner's Signature)
~~Dewey~~ Dewey AZ 86327
(City) (State) (Zip Code)

This Doc has all orig signatures of the owners except Douglas Rhodes

~~Douglas D Rhoades~~

Douglas D Rhoades

(Owner's Name - Please Print)

PO 970

(Owner's Mailing Address)

Douglas D Rhoades

(Owner's Signature)

CHINO VALLEY

(City)

AZ

(State)

86323

(Zip Code)

(Owner's Name - Please Print)

(Owner's Signature)

(Owner's Mailing Address)

(City)

(State)

(Zip Code)

(Owner's Name - Please Print)

(Owner's Signature)

(Owner's Mailing Address)

(City)

(State)

(Zip Code)

(Owner's Name - Please Print)

(Owner's Signature)

(Owner's Mailing Address)

(City)

(State)

(Zip Code)

18 U.S.C. 1001 and 43 U.S.C. 1212 make it a crime for any person knowingly and willfully to make to any department or agency of the United States any false, fictitious or fraudulent statements or representations as to any matter within its jurisdiction.

INSTRUCTIONS

1. This certification is made under the provisions of 43 U.S.C. § 1744 and 30 U.S.C. §28-28k and the regulations thereunder (43 CFR Part 3830).
2. The claimant(s) must fill in the dates in paragraph 1 for the beginning and ending of the assessment year for which this waiver is sought.
3. The claimant(s) must fill in the date in paragraph 2 for the beginning of the assessment year for which this waiver is sought.
4. All claim and site names and BLM serial numbers must be listed for the mining claims, mill sites, and tunnel sites for which the waiver is sought.
5. All owners of the mining claims, mill sites, and tunnel sites and their addresses must be given.
6. This waiver form must be signed by all the claimants or their designated agent, in original form. If an agent is designated, a notarized designation of agent, signed by all of the claimants with proper address given, must be submitted with this waiver.
7. This form must be filed no later than September 1st for the upcoming assessment year in the BLM State Office where the mining claims or sites are recorded, or the waiver cannot be granted by the BLM. (Example: To obtain a waiver for the assessment year 2012, which begins on September 1, 2011, you must qualify for and file for a waiver no later than September 1, 2011, in the proper BLM State Office.)
8. For all mining claims which require assessment work, you must record an affidavit of labor on or before the December 30th immediately following the filing of this waiver. For all other mining claims or sites waived, you must record a notice of intent to hold on or before the December 30th immediately following the filing of this waiver.
9. Mill and tunnel sites may also be listed on this waiver and be waived from payment of the maintenance fee. A notice of intent to hold for these sites is required to be filed by the December 30th following the filing of this waiver.

BLM AZ STATE OFFICE
 PHOENIX, ARIZONA
 2016 JAN 26 P 3:55
 RECEIVED

BLM AZ STATE OFFICE
 PHOENIX, ARIZONA
 2016 JAN 26 P 1:55
 RECEIVED

FOR OFFICIAL USE ONLY
 2016 JAN 26 P 1:55
 BLM AZ STATE OFFICE
 RECEIVED

markings sufficient to appropriately designate the corner of the claim to which it pertains and the name of the claim(s).

I hereby certify under penalty of perjury under the laws of the State of ARIZONA that the foregoing statements are true and correct:

[Signature]

Date: 8/28/2015

(Signature of person responsible for above statement)

Title 18 U.S.C. 1001 and 43 U.S.C. 1212 make it a crime for any person knowingly and willfully to make to any department or agency of the United States any false, fictitious or fraudulent statements or representations as to any matter within its jurisdiction.


Notary Block

SUBSCRIBED AND SWORN TO before me, this 28 day of Aug 20 15

By: [Signature]
(Signature of Affiant)

Title: Notary

My Commission Expires: 2/16/18



INSTRUCTIONS

1. This is an optional form that may be used to satisfy the requirements for the Bureau of Land Management (BLM) under the provisions of 43 U.S.C. §1744 and 30 U.S.C. §28-28d and the regulations thereunder (43 CFR part 3835). Since local and State laws may vary, you should contact your local and State agencies where the claims are located to ensure all applicable laws and requirements are satisfied.
2. The claimant(s) must fill in the date in paragraph 1 for the applicable assessment year and the county and state where the claims are located.
3. All claim names, BLM serial numbers, legal descriptions, and original county recording information must be listed for the claims pertaining to this assessment notice.
4. The claimant(s) must complete paragraph 2 listing all labor or improvements which was performed on or did benefit the subject mining claims. The value and date of the labor or improvements must also be listed. The total amount of labor or improvements can be listed, but the total expenditure must equal at least \$100 for each claim.
5. The names and current mailing addresses of the person(s) performing the labor shall be listed in paragraph 3.
6. The name and current mailing address of each owner (claimant) of the claims shall be listed in paragraph 4. The mailing address shall be the owner's address and not the address of an agent or anyone representing the claimant. Be sure to note if there has been a change of address.
7. Paragraph 5 shall be completed to show the date it was verified that all monuments required by law were properly erected, all notices were posted, and that corners were appropriately designated for all claims listed.
8. An exact legible reproduction or duplicate (other than microfilm or other electronic media) of this affidavit or another type of affidavit of assessment work that you file or will file in the county where each claim is located, must be filed with the BLM on or before December 30 of the calendar year in which the assessment year ends. For mill or tunnel sites, a separate notice of intent to hold must be filed with the BLM on or before December 30. Requirements for filing a notice of intent to hold can be found at 43 CFR 3835.33.
9. A processing fee of \$10 for each claim listed must be remitted to the BLM along with this or any other affidavit of assessment work.

PHOENIX, ARIZONA
RECEIVED
BLM AZ STATE OFFICE
2016 JAN 26 P 1:54

RECEIVED
BLM AZ STATE OFFICE
PHOENIX, ARIZONA
FEB - 2 P 3:18

UNITED STATES
DEPARTMENT OF THE INTERIOR
BUREAU OF LAND MANAGEMENT

439

A.A.

390560
FORM APPROVED
OMB NO. 1004-0114
Expires: October 31, 2016
414439

MAINTENANCE FEE WAIVER CERTIFICATION

SEE INSTRUCTIONS ON PAGE 2

- This small miner waiver is filed for the assessment year beginning on September 1, 2014 and ending on September 1, 2015.
- The undersigned and all related parties owned ten or fewer mining claims, mill, or tunnel sites located and maintained on Federal lands in the United States of America on September 1, 2014.
- The undersigned have performed the assessment work required by law for each mining claim listed prior to filing this waiver and understand that by filing this form, the undersigned must file an affidavit of assessment work with the Bureau of Land Management (BLM) by the December 30th following the filing of this waiver.
- The undersigned understand that if the assessment work obligation has not yet come due under 30 U.S.C. 28 (for those claims in their first assessment year only), a notice of intent to hold reciting this condition must be recorded by the December 30th following the filing of this waiver.
- The undersigned understand that mill and tunnel sites may also be listed on this waiver and be waived from payment of the maintenance fee, and that a notice of intent to hold for these sites is required to be filed with the BLM by the December 30th following the filing of this waiver.
- The undersigned understand and acknowledge that pursuant to 43 U.S.C. 1212 and 18 U.S.C. 1001, the filing or recording of a false, fictitious, or fraudulent document with the BLM may result in a fine of up to \$250,000, a prison term not to exceed five years, or both.
- The mining claims, mill or tunnel sites for which this waiver from payment of the maintenance fees is requested are:

CLAIM OR SITE NAME	BLM RECORDATION SERIAL NUMBER
1. <u>PIAND MAN</u>	✓ <u>AMC 390560</u>
2. <u>PIAND MAN 2</u>	<u>AMC 414439</u>
3.	
4.	
5.	
6.	
7.	
8.	
9.	
10.	

RECEIVED
 BLM AZ STATE OFFICE
 2014 AUG 25 P 2:18
 PHOENIX, ARIZONA

The owner(s) (claimants) of the above mining claims and sites are:

CURTIS D. BORK
(Owner's Name - Please Print)
P.O. Box 1427
(Owner's Mailing Address)

Curtis D. Bork
(Owner's Signature)
MAYER AZ 86333
(City) (State) (Zip Code)

Owen Wildman
(Owner's Name - Please Print)
P.O. Box 1238
(Owner's Mailing Address)

Owen Wildman
(Owner's Signature)
MAYER AZ 86333
(City) (State) (Zip Code)

Nolan Akin
(Owner's Name - Please Print)
7380 E. Danielle Dr
(Owner's Mailing Address)

Nolan Akin
(Owner's Signature)
Prescott Valley AZ 86314
(City) (State) (Zip Code)

Bobby Shearson
(Owner's Name - Please Print)
P.O. Box 325
(Owner's Mailing Address)

Bobby Shearson
(Owner's Signature)
Dewey AZ 86327
(City) (State) (Zip Code)

(Continued on page 2)

ENTERED
SEP 12 2014
RE: 9-18-14
NAN ✓
PS

Doug Rhodes

(Owner's Name - Please Print)

P.O. Box 970

(Owner's Mailing Address)

Doug Rhodes

(Owner's Signature)

Chino Valley

(City)

AZ

(State)

86326

(Zip Code)

(Owner's Name - Please Print)

(Owner's Signature)

(Owner's Mailing Address)

(City)

(State)

(Zip Code)

No Others

(Owner's Name - Please Print)

(Owner's Signature)

(Owner's Mailing Address)

(City)

(State)

(Zip Code)

(Owner's Name - Please Print)

(Owner's Signature)

(Owner's Mailing Address)

(City)

(State)

(Zip Code)

PHOENIX, ARIZONA
2014 AUG 25 P 2:18
RECEIVED
BLM AZ STATE OFFICE

18 U.S.C. 1001 and 43 U.S.C. 1212 make it a crime for any person knowingly and willfully to make to any department or agency of the United States any false, fictitious or fraudulent statements or representations as to any matter within its jurisdiction.

INSTRUCTIONS

1. This certification is made under the provisions of 43 U.S.C. § 1744 and 30 U.S.C. §28-28k and the regulations thereunder (43 CFR Part 3830).
2. The claimant(s) must fill in the dates in paragraph 1 for the beginning and ending of the assessment year for which this waiver is sought.
3. The claimant(s) must fill in the date in paragraph 2 for the beginning of the assessment year for which this waiver is sought.
4. All claim and site names and BLM serial numbers must be listed for the mining claims, mill sites, and tunnel sites for which the waiver is sought.
5. All owners of the mining claims, mill sites, and tunnel sites and their addresses must be given.
6. This waiver form must be signed by all the claimants or their designated agent, in original form. If an agent is designated, a notarized designation of agent, signed by all of the claimants with proper address given, must be submitted with this waiver.
7. This form must be filed no later than September 1st for the upcoming assessment year in the BLM State Office where the mining claims or sites are recorded, or the waiver cannot be granted by the BLM. (Example: To obtain a waiver for the assessment year 2012, which begins on September 1, 2011, you must qualify for and file for a waiver no later than September 1, 2011, in the proper BLM State Office.)
8. For all mining claims which require assessment work, you must record an affidavit of labor on or before the December 30th immediately following the filing of this waiver. For all other mining claims or sites waived, you must record a notice of intent to hold on or before the December 30th immediately following the filing of this waiver.
9. Mill and tunnel sites may also be listed on this waiver and be waived from payment of the maintenance fee. A notice of intent to hold for these sites is required to be filed by the December 30th following the filing of this waiver.

FOR OFFICIAL USE ONLY

When Recorded Return Document to:

Owen Wildman
P.O. Box 1238
MAYER AZ 86333

390560
414439

Check here if this is a change of address.

Telephone: 928-533-3013

E-mail address: coffee.gran@cablcave.net

AFFIDAVIT OF PERFORMANCE OF ANNUAL WORK

1. State of Arizona, County of YAVAPAI ss:

2. I (Name) Owen Wildman

3. Reside at (Address) P.O. Box 1238

City MAYER County YAVAPAI

RECEIVED
BLM AZ STATE OFFICE
PHOENIX, ARIZONA
2014 AUG 25 P 2:18
BLM
Date
Stamp

State AZ Zip 86333 being duly sworn, depose and say that I am a citizen of the United States, more than eighteen years of age, and that all of the facts set forth in this affidavit, subject to the provisions and penalties of 18 U.S.C. 1001 pertaining to the filing of false, fictitious, or fraudulent statements with the United States, are true and correct according to the best of my knowledge, information and belief.

4. Owner's name and address (If not shown in Items 1-3 above).
AS ABOVE

5. That I am personally acquainted with the mining claim(s). The work and improvements were made by and at the expense of the owner(s) of said claim(s). Said contiguous group of claims, listed on this document, are situated in the _____ (optional) Mining District; YAVAPAI County, Arizona.

Line No.	AMC NUMBER	CLAIM/SITE NAME	COUNTY RECORDER DATA (If available)	TWP	RNG	SEC
1	390560	PIANO MAN		11N	1E	6
2	414439	PIANO MAN 2		11N	1E	6
3						
4						
5						
6						

Form: MCF108
Revised Jan. 2006
Page 1 of 2

ENTERED
AUG 27 2014
BY: RAM

RECEIVED
BLM AZ STATE OFFICE
2014 AUG 25 P 2:18
PHOENIX, ARIZONA

BLM
Date
Stamp

7						
8						
9						
10						

6. That between the dates starting at 12 o'clock noon on September 1, 20 13 and ending at 12 o'clock noon on September 1, 20 14 at least \$300.00 dollars worth of work and improvements were done and performed upon said claim(s) or upon one of more of a contiguous group of claims for the benefit of all, wholly or partly outside of a contiguous group of claims for the benefit of all, not including the location work.

7. That the following persons were employed to perform the work and improvements described herein: Curt Berk, Owen Wildman, Shawn Bell Wildman, Gail Thompson, John Bennett

8. That the work and improvements performed were: Debris removal, brush cleanup, access improvement, sampling & analysis of Mineral content


9. Dated: 8/20/14 Signature: [Signature]

SUBSCRIBED AND SWORN TO before me, a Notary Public, this 20 day of Aug, 20 14

By: Owen Wildman

Notary Public [Signature]

My Commission Expires 2/16/18



Bureau of Land Management
Arizona State Office

No. of Claims: 2 x \$10 = 20.00
 Check No.: M.O. Init. AS/O
 Receipt No.: 311 2623
 For BLM Use Only

United States Department of the Interior
Bureau of Land Management
 LANDS/RECREATION & PLANNING
 ONE N CENTRAL AVE
 PHOENIX, AZ 85004 -2203
 Phone: 602-417-9200

ENTERED
 AUG 27 2014
 BY: *Rom*

Receipt

No: 3112623

Transaction #: 3204339	
Date of Transaction: 08/26/2014	
CUSTOMER:	
OWEN WILDMAN PO BOX 1238 MAYER, AZ 86333-1238 US	

LINE #	QTY	DESCRIPTION	REMARKS	UNIT PRICE	TOTAL
1	1.00	LOCATABLE MINERALS / MINING CLAIMS-NOT NEW-UNADJUD, ONE AUTH NO. ONLY / MINING CLAIM MONEY RECEIVED CASES: AMC390560/\$20.00	MAINT FEE WAIVER (2) 2015 / POL (2) 2014	- n/a -	20.00
TOTAL:					\$20.00

PAYMENT INFORMATION					
1	AMOUNT:	20.00	POSTMARKED:	08/22/2014	
	TYPE:	CHECK	RECEIVED:	08/25/2014	
	CHECK NO:	22187620710			
	NAME:	WILDMAN, OWEN PO BOX 1238 MAYER AZ 86333-1238 US			

REMARKS

This receipt was generated by the automated BLM Collections and Billing System and is a paper representation of a portion of the official electronic record contained therein.

UNITED STATES
DEPARTMENT OF THE INTERIOR
BUREAU OF LAND MANAGEMENT

AMC 390560
414439

MAINTENANCE FEE WAIVER CERTIFICATION

ACD

509

FORM APPROVED
OMB NO. 1004-0114
Expires: August 31, 2013

SEE INSTRUCTIONS ON PAGE 2

1. This small miner waiver is filed for the assessment year beginning on September 1, 2013 and ending on September 1, 2014.
2. The undersigned and all related parties owned ten or fewer mining claims, mill, or tunnel sites located and maintained on Federal lands in the United States of America on September 1, 2013.
3. The undersigned have performed the assessment work required by law for each mining claim listed prior to filing this waiver and understand that by filing this form, an affidavit of assessment work must be recorded by the December 30th following the filing of this waiver.
4. The undersigned understand that if the assessment work obligation has not yet come due under 30 U.S.C. 28 (for those claims in their first assessment year only), a notice of intent to hold reciting this condition must be recorded by the December 30th following the filing of this waiver.
5. The undersigned understand that mill and tunnel sites may also be listed upon this waiver and be waived from payment of the maintenance fee, and that a notice of intent to hold for these sites is required to be recorded by the December 30th immediately following the filing of this waiver.
6. The undersigned understand and acknowledge that pursuant to 43 U.S.C. 1212 and 18 U.S.C. 1001, the filing or recording of a false, fictitious, or fraudulent document with the Bureau of Land Management may result in a fine of up to \$250,000, a prison term not to exceed five years, or both.
7. The mining claims, mill or tunnel sites for which this waiver from payment of the maintenance fees is requested are:

CLAIM OR SITE NAME	BLM RECORDATION SERIAL NUMBER
1. PIAND MAN	AMC 390560
2. PIAND MAN 2	AMC 414439
3.	
4.	
5.	
6.	
7.	
8.	
9.	
10.	

The owner(s) (claimants) of the above mining claims and sites are:

CURT BORK
(Owner's Name - Please Print)

Curt Bork
(Owner's Signature)

P.O. Box 1427
(Street or P.O. Box)

NOTE
Address change AT

MAYER AZ 86333
(City) (State) (Zip Code)

Owen Wildman
(Owner's Name - Please Print)

Owen Wildman
(Owner's Signature)

P.O. Box 1238
(Street or P.O. Box)

Mayer AZ 86333
(City) (State) (Zip Code)

Nolan Akin
(Owner's Name - Please Print)

NOTE
Address change AT

7380 E. Danielle Dr
(Street or P.O. Box)

Prescott Valley AZ 86314
(City) (State) (Zip Code)

RECEIVED
BLM AZ STATE OFFICE
PHOENIX, ARIZONA
2013 AUG 26 P 1:16

ENTERED
SEP 18 2013

BY: *JM*

Bobby Shearon
(Owner's Name - Please Print)

P.O. Box 325
(Street or P.O. Box)

X [Signature]
(Owner's Signature)

Dewey
(City) AZ 86327
(State) (Zip Code)

Doug Rhodes
(Owner's Name - Please Print)

P.O. Box 970
(Street or P.O. Box)

X Doug RHODES
(Owner's Signature)

Chino Valley
(City) AZ 86323
(State) (Zip Code)

(Owner's Name - Please Print)

(Street or P.O. Box)

(Owner's Signature)

(City) (State) (Zip Code)

(Owner's Name - Please Print)

(Street or P.O. Box)

(Owner's Signature)

(City) (State) (Zip Code)

Title 18 U.S.C. Section 1001 and Title 43 U.S.C. Section 1212 makes it a crime for any person knowingly and willfully to make to any department or agency of the United States any false, fictitious or fraudulent statements or representations as to any matter within its jurisdiction.

INSTRUCTIONS

- This certification is made under the provisions of §1744 of Title 43 and § 28-28k of Title 30 of the United States Code; and the regulations thereunder (43 CFR Part 3830).
- The claimant(s) must fill in the dates in paragraph 1 for the beginning and ending of the assessment year for which this waiver is sought.
- The claimant(s) must fill in the date in paragraph 2 for the beginning of the assessment year for which this waiver is sought.
- All claim and site names and Bureau of Land Management (BLM) serial numbers must be listed for the mining claims, mill sites, and tunnel sites for which the waiver is sought.
- All owners of the mining claims, mill sites, and tunnel sites and their addresses must be given.
- This waiver form must be signed by all the claimants or their designated agent, in original form. If an agent is designated, a notarized designation of agent, signed by all of the claimants with proper address given, must be submitted with this waiver.
- This form must be filed no later than September 1st for the upcoming assessment year in the BLM State Office where the mining claims or sites are recorded, or the waiver cannot be granted by the BLM. (Example: To obtain a waiver for the assessment year 2012, which begins on September 1, 2011, you must qualify for and file for a waiver no later than September 1, 2011, in the proper BLM State Office.)
- For all mining claims which require assessment work, you must record an affidavit of labor on or before the December 30th immediately following the filing of this waiver. For all other mining claims or sites waived, you must record a notice of intent to hold on or before the December 30th immediately following the filing of this waiver.
- Mill and tunnel sites may also be listed upon this waiver and be waived from payment of the maintenance fee. A notice of intent to hold for these sites is required to be filed by the December 30th following the filing of this waiver.

RECEIVED
BLM AZ STATE OFFICE
2013 AUG 26 1:16
PHOENIX, ARIZONA
FOR OFFICIAL USE ONLY

When Recorded Return Document to:

CURTIS D. BORK
P.O. Box 1427
MAYER AZ 86333

Check here if this is a change of address. *✓at*

Telephone: 660-342-3485

E-mail address: macgyver5154@yahoo.com

AFFIDAVIT OF PERFORMANCE OF ANNUAL WORK

RECEIVED
BLM AZ STATE OFFICE
2013 AUG 26 P 1:17
PHOENIX, ARIZONA
BLM
Date
Stamp

1. State of Arizona, County of YAVAPAI ss:

2. I (Name) CURTIS D. BORK

3. Reside at (Address) P.O. Box 1427

City MAYER County YAVAPAI

State AZ Zip 86333 being duly sworn, depose and say that I am a citizen of the United States, more than eighteen years of age, and that all of the facts set forth in this affidavit, subject to the provisions and penalties of 18 U.S.C. 1001 pertaining to the filing of false, fictitious, or fraudulent statements with the United States, are true and correct according to the best of my knowledge, information and belief.

4. Owner's name and address (If not shown in Items 1-3 above).

AS ABOVE

5. That I am personally acquainted with the mining claim(s). The work and improvements were made by and at the expense of the owner(s) of said claim(s). Said contiguous group of claims, listed on this document, are situated in the

(optional) Mining District; YAVAPAI County, Arizona.

Line No.	AMC NUMBER	CLAIM/SITE NAME	COUNTY RECORDER DATA (If available)	TWP	RNG	SEC
1	390560	PIANO MAN		11N	1E	6
2	414439	PIANO MAN 2		11N	1E	6
3						
4						
5						
6						

Form: MCF108
Revised Jan. 2006
Page 1 of 2

ENTERED
SEP 11 2013
BY: AT

RECEIVED
BLM AZ STATE OFFICE
2013 AUG 26 P 1:17
PHOENIX, ARIZONA

BLM
Date
Stamp

7						
8						
9						
10						

6. That between the dates starting at 12 o'clock noon on September 1, 20 12 and ending at 12 o'clock noon on September 1, 20 13 at least \$ 25000 dollars worth of work and improvements were done and performed upon said claim(s) or upon one or more of a contiguous group of claims for the benefit of all, wholly or partly outside of a contiguous group of claims for the benefit of all, not including the location work.

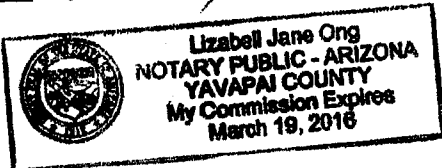
7. That the following persons were employed to perform the work and improvements described herein: Curt Bork, Owen Wildman, Nolan Akin, Bobby Shearon, Doug Rhodes

8. That the work and improvements performed were: General claim clean up of debris and brush removal, sampling and analysis of mineral content, access improvement

9. Dated: 5/8/2013 Signature: Curt Bork

SUBSCRIBED AND SWORN TO before me, a Notary Public, this 8th day of May 2013

By: Lizabell Jane Ong
Notary Public
My Commission Expires MARCH 19, 2016



Bureau of Land Management
Arizona State Office

No. of Claims: 2 x \$10 = 20.00
Check No.: M.O. Init. A&I
Receipt No.: 2865808
For BLM Use Only

United States Department of the Interior
Bureau of Land Management
 LANDS/RECREATION & PLANNING
 ONE N CENTRAL AVE
 PHOENIX, AZ 85004 -2203
 Phone: 602-417-9200

Receipt

No: 2865808

Transaction #: 2951728	
Date of Transaction: 08/27/2013	
CUSTOMER:	
CURTIS BORK PO BOX 1427 MAYER, AZ 86333-1427 US	

LINE #	QTY	DESCRIPTION	REMARKS	UNIT PRICE	TOTAL
1	1.00	LOCATABLE MINERALS / MINING CLAIMS-NOT NEW-UNADJUD, ONE AUTH NO. ONLY / MINING CLAIM MONEY RECEIVED CASES: AMC390560/\$20.00	MAINT FEE WAIVER (2) 2014 / POL (2) 2013	- n/a -	20.00
TOTAL:					\$20.00

PAYMENT INFORMATION			
1	AMOUNT:	20.00	POSTMARKED: 08/23/2013
	TYPE:	CHECK	RECEIVED: 08/26/2013
	CHECK NO:	21217361916	
	NAME:	BORK, CURTIS PO BOX 1427 MAYER AZ 86333-1427 US	

REMARKS

This receipt was generated by the automated BLM Collections and Billing System and is a paper representation of a portion of the official electronic record contained therein.

The Case File

is w/Tony S.

UNITED STATES
DEPARTMENT OF THE INTERIOR
BUREAU OF LAND MANAGEMENT

MAINTENANCE FEE WAIVER CERTIFICATION

AMC 390560
AMC 414439
AMC 402473
FORM APPROVED
OMB NO. 1004-0114
Expires: August 31, 2013

169

SEE INSTRUCTIONS ON PAGE 2

PB

- This small miner waiver is filed for the assessment year beginning on September 1, 2012 and ending on September 1, 2013.
- The undersigned and all related parties owned ten or fewer mining claims, mill, or tunnel sites located and maintained on Federal lands in the United States of America on September 1, 2012.
- The undersigned have performed the assessment work required by law for each mining claim listed prior to filing this waiver and understand that by filing this form, the undersigned must file an affidavit of assessment work with the Bureau of Land Management (BLM) by the December 30th following the filing of this waiver.
- The undersigned understand that if the assessment work obligation has not yet come due under 30 U.S.C. 28 (for those claims in their first assessment year only), a notice of intent to hold reciting this condition must be recorded by the December 30th following the filing of this waiver.
- The undersigned understand that mill and tunnel sites may also be listed on this waiver and be waived from payment of the maintenance fee, and that a notice of intent to hold for these sites is required to be filed with the BLM by the December 30th following the filing of this waiver.
- The undersigned understand and acknowledge that pursuant to 43 U.S.C. 1212 and 18 U.S.C. 1001, the filing or recording of a false, fictitious, or fraudulent document with the BLM may result in a fine of up to \$250,000, a prison term not to exceed five years, or both.
- The mining claims, mill or tunnel sites for which this waiver from payment of the maintenance fees is requested are:

CLAIM OR SITE NAME	BLM RECORDATION SERIAL NUMBER
1. <u>PIANO MAN</u>	✓ <u>AMC 390560</u>
2. <u>PIANO MAN 2</u>	<u>AMC 414439</u>
3. <u>MUSTARD Seed No 1</u>	<u>AMC 402473</u>
4.	
5.	
6.	
7.	
8.	
9.	
10.	

RECEIVED
 BLM AZ STATE OFFICE
 2012 AUG - 8 P 2:49
 PHOENIX, ARIZONA

The owner(s) (claimants) of the above mining claims and sites are:

CURT BORK

(Owner's Name - Please Print)

General Delivery

(Owner's Mailing Address)

AUG 20 2012
updated Address

Curt Bork

(Owner's Signature)

Mayer

(City)

AZ

(State)

86333

(Zip Code)

Owen Wildman

(Owner's Name - Please Print)

P.O. Box 1238

(Owner's Mailing Address)

Owen Wildman

(Owner's Signature)

Mayer

(City)

AZ

(State)

86333

(Zip Code)

Nolan Akin

(Owner's Name - Please Print)

8816 E Highway 69

(Owner's Mailing Address)

AUG 20 2012
updated Address

Nolan Akin

(Owner's Signature)

Prescott Valley

(City)

AZ

(State)

86314

(Zip Code)

Bobby Shearon

(Owner's Name - Please Print)

P.O. Box 325

(Owner's Mailing Address)

Bobby Shearon

(Owner's Signature)

Dewey

(City)

AZ

(State)

86327

(Zip Code)

(Continued on page 2)

ENTERED INTO COMPUTER 8/28/2012

Doug Rhoades

(Owner's Name - Please Print)

Douglas D Rhoades

(Owner's Signature)

P.O. Box 970

(Owner's Mailing Address)

Chino Valley

(City)

AZ

(State)

86323

(Zip Code)

(Owner's Name - Please Print)

(Owner's Signature)

(Owner's Mailing Address)

(City)

(State)

(Zip Code)

(Owner's Name - Please Print)

(Owner's Signature)

(Owner's Mailing Address)

(City)

(State)

(Zip Code)

(Owner's Name - Please Print)

(Owner's Signature)

(Owner's Mailing Address)

(City)

(State)

(Zip Code)

18 U.S.C. 1001 and 43 U.S.C. 1212 make it a crime for any person knowingly and willfully to make to any department or agency of the United States any false, fictitious or fraudulent statements or representations as to any matter within its jurisdiction.

INSTRUCTIONS

1. This certification is made under the provisions of 43 U.S.C. § 1744 and 30 U.S.C. § 28-28k and the regulations thereunder (43 CFR Part 3830).
2. The claimant(s) must fill in the dates in paragraph 1 for the beginning and ending of the assessment year for which this waiver is sought.
3. The claimant(s) must fill in the date in paragraph 2 for the beginning of the assessment year for which this waiver is sought.
4. All claim and site names and BLM serial numbers must be listed for the mining claims, mill sites, and tunnel sites for which the waiver is sought.
5. All owners of the mining claims, mill sites, and tunnel sites and their addresses must be given.
6. This waiver form must be signed by all the claimants or their designated agent, in original form. If an agent is designated, a notarized designation of agent, signed by all of the claimants with proper address given, must be submitted with this waiver.
7. This form must be filed no later than September 1st for the upcoming assessment year in the BLM State Office where the mining claims or sites are recorded, or the waiver cannot be granted by the BLM. (Example: To obtain a waiver for the assessment year 2012, which begins on September 1, 2011, you must qualify for and file for a waiver no later than September 1, 2011, in the proper BLM State Office.)
8. For all mining claims which require assessment work, you must record an affidavit of labor on or before the December 30th immediately following the filing of this waiver. For all other mining claims or sites waived, you must record a notice of intent to hold on or before the December 30th immediately following the filing of this waiver.
9. Mill and tunnel sites may also be listed on this waiver and be waived from payment of the maintenance fee. A notice of intent to hold for these sites is required to be filed by the December 30th following the filing of this waiver.

RECEIVED BY
BLM AZ STATE OFFICE
2012 AUG - 8 2:49
PHOENIX, ARIZONA

FOR OFFICIAL USE ONLY

Return Mail to

CURT BORK

General Delivery

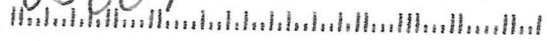
Mayer AZ 86333

Thank you

BORK
General Delivery
Mayer AZ

Maint
Fee
WAIVER

Dept of Interior
BLM
One N. Central Ave Suite 800
Phoenix AZ 85004

85004442700 

PHOENIX AZ 850
07 AUG 2012 09:03



RECEIVED OFFICE
BLM AZ STATE OFFICE
2012 AUG - 8 P 2:49
PHOENIX, ARIZONA

When Recorded Return Document to:

CURT BORK
General Delivery
MAYER AZ 86333

Check here is this is a change of address.

Telephone: 660-342-3485

E-mail address: MACGYVER 5154 @ YAHOO.COM

AFFIDAVIT OF PERFORMANCE OF ANNUAL WORK

1. State of Arizona, County of YAVAPAI ss:

2. I (Name) CURT BORK

3. Reside at (Address) General Delivery

City MAYER County YAVAPAI

RECEIVED
BLM AZ STATE OFFICE
2012 AUG 16 A 10:5
PHOENIX, ARIZONA
BLM
Date
Stamp

State AZ Zip 86333 being duly sworn, depose and say that I am a citizen of the United States, more than eighteen years of age, and that all of the facts set forth in this affidavit, subject to the provisions and penalties of 18 U.S.C. 1001 pertaining to the filing of false, fictitious, or fraudulent statements with the United States, are true and correct according to the best of my knowledge, information and belief.

4. Owner's name and address (If not shown in Items 1-3 above). AS ABOVE

5. That I am personally acquainted with the mining claim(s). The work and improvements were made by and at the expense of the owner(s) of said claim(s). Said contiguous group of claims, listed on this document, are situated in the

N Bradshaw (optional) Mining District; YAVAPAI County, Arizona.

Line No.	AMC NUMBER	CLAIM/SITE NAME	COUNTY RECORDER DATA (If available)	TWP	RNG	SEC
1	390560	PIANO MAN	3/14/2008 Book 4581 Page 204	11N	1E	6
2	414439	PIANO MAN 2	4/17/2012 Book 4874 Page 603	11N	1E	6
3	402473	MUSTARD SEC0 No 1	12/3/2010 Book 4780 Page 329	12N	1E	5
4						
5						
6						

RECEIVED
 BLM AZ STATE OFFICE
 PHOENIX, ARIZONA
 2012 AUG 16 A 10:53
 BLM
 Date
 Stamp

7							
8							
9							
10							

6. That between the dates starting at 12 o'clock noon on September 1, 20 12 and ending at 12 o'clock noon on September 1, 20 12 at least \$ 450⁰⁰ dollars worth of work and improvements were done and performed upon said claim(s) or upon one or more of a contiguous group of claims for the benefit of all, wholly or partly outside of a contiguous group of claims for the benefit of all, not including the location work.

7. That the following persons were employed to perform the work and improvements described herein: CURT BORK, Owen Wildman, Gail Thompson, Nolan Akin, Bobby Shearow, Doug Rhoades

8. That the work and improvements performed were: ACCESS improvement, rubbish removal, dead fall removal,


9. Dated: 8/14/2012 Signature: [Signature]

SUBSCRIBED AND SWORN TO before me, a Notary Public, this 14 day of Aug 20 12

By: [Signature]

Notary Public [Signature]

My Commission Expires MARCH 19 2016



Bureau of Land Management
 Arizona State Office
www.az.blm.gov

No. of Claims: 3 x \$10 = 30⁰⁰
 Check No.: M.O. Init. AG
 Receipt No.: 2632907
 For BLM Use Only

Bork
General Delivery

AYER AZ 86333

RECEIVED
BLM AZ STATE OFFICE

2012 AUG 16 A 10:53

PHOENIX, ARIZONA

PHOENIX AZ 852

15 AUG 2012 PM 4 L



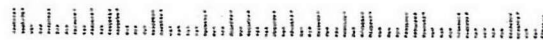
Dept of Interior

BLM

One N Central Ave Suite 800

Phoenix AZ 85004

85004442700



**DEPARTMENT OF THE INTERIOR
BUREAU OF LAND MANAGEMENT
MINING CLAIMS**

Run Date/Time: 08/09/2012 11:25 AM

(LIVE) Serial Register Page

Page 1 of 1

01 10-21-1976;090STAT0090;43USC1744
Case Type 384201: PLACER CLAIM
Claim Name: PIANO MAN
Commodity :
Case Disposition: ACTIVE
Required Maintenance Fee: \$280.00

AUG 09 2012

Total Acres
40.000

Serial Number
AMC390560
Lead File Number
AMC390560

** Has there been a change of address for these two claimants?
If so please send BLM something in writing and do reference your AMC numbers. pa*

Name & Address	General Delivery	City AZ	Int Rel	% Interest
* BORK CURT SHEARON BOBBY WILDMAN OWEN	RR 1 BOX 105H PO BOX 325 PO BOX 1238	ARBELA, AZ 86327-9784 DEWEY, AZ 86327-0325 MAYER, AZ 86333-1238	CLAIMANT CLAIMANT CLAIMANT	0.000000 0.000000 0.000000
* AKIN NOLAN	8052 E PRESCOTT RD 8316 E Hwy 69	PRESCOTT VALLEY, AZ 86314-8414	CLAIMANT	0.000000
Mer Twp Rng Sec	Quadrant	District/Field Office	County	
14 0110N 0010E 006	NW SW	HASSAYAMPA FO	YAVAPAI	

Act Date	Code	Action	Action Remarks	Receipt Number
12/29/2007	403	LOCATION DATE		
03/26/2008	395	RECORDATION NOTICE RECD	1	1677773
08/23/2011	483	SMALL MINER CERT FILED	2012	
08/23/2011	480	EVID OF ASSMT FILED	2011	2412621
08/24/2010	483	SMALL MINER CERT FILED	2011	
12/23/2010	480	EVID OF ASSMT FILED	2010	2267825
08/28/2009	682	MAINTENANCE FEE/\$140	2010	1999822
07/29/2008	582	MAINTENANCE FEE/\$125	2009	1750158
03/26/2008	484	LOCATION YEAR / MAINTENANCE	2008	1677773
06/22/2012	396	TRF OF INTEREST FILED	3MOTE ROBERT	2595766
06/22/2012	396	TRF OF INTEREST FILED	4MOTE ROBERT	2595766
06/22/2012	396	TRF OF INTEREST FILED	2MOTE ROBERT	2595766
06/22/2012	396	TRF OF INTEREST FILED	MOTE ROBERT	2595766
03/11/2011	396	TRF OF INTEREST FILED	BALL NICK	23081
03/11/2011	396	TRF OF INTEREST FILED	MITCHELL ROBERT	23081
07/29/2008	669	LAND STATUS CHECKED		
03/26/2008	501	ACCT ADV IN LEAD FILE	AMC390560;	
03/14/2008	404	COUNTY RECORDATION	0;4581;204	

RECEIVED
BLM AZ STATE OFFICE
AUG 15 2012 10:53
PHOENIX ARIZONA

Line Nr Remarks

Yes, the claimants above have incurred address changes as annotated above and as indicated on the maintenance fee waiver received by you 8 Aug 2012. → relative to AMC 390560 LYO Bob 15 Aug 2012

**Addresses Updated
ENTERED INTO COMPI**
AUG 20 2012 pa

Also — Doug Rhodes (AMC 414439) incurred an address change to P.O. Box 970 Chino Valley AZ 86323 LYO Bob 15 Aug 2012

NO WARRANTY IS MADE BY BLM
FOR USE OF THE DATA FOR
PURPOSES NOT INTENDED BY BLM

United States Department of the Interior
Bureau of Land Management
 LANDS/RECREATION & PLANNING
 ONE N CENTRAL AVE
 PHOENIX, AZ 85004 -2203
 Phone: 602-417-9200

Receipt

No: 2632907

Transaction #: 2713443	
Date of Transaction: 08/17/2012	
CUSTOMER:	
CURT BORK GENERAL DELIVERY MAYER, AZ 86333-9999 US	

LINE #	QTY	DESCRIPTION	REMARKS	UNIT PRICE	TOTAL
1	1.00	LOCATABLE MINERALS / MINING CLAIMS-NOT NEW-UNADJUD, ONE AUTH NO. ONLY / MINING CLAIM MONEY RECEIVED CASES: AMC390560/\$30.00	POL (3) 2012	- n/a -	30.00
TOTAL:					\$30.00

PAYMENT INFORMATION			
1	AMOUNT:	30.00	POSTMARKED: N/A
	TYPE:	CHECK	RECEIVED: 08/16/2012
	CHECK NO:	20334801407	
	NAME:	BORK, CURT GENERAL DELIVERY MAYER AZ 86333-9999 US	

REMARKS

This receipt was generated by the automated BLM Collections and Billing System and is a paper representation of a portion of the official electronic record contained therein.

Customer Name Update Screen

System ID:MC

Name: RHOADES DOUG

Proprietor #: 2327329

Category: P - PRIVATE

Address: PO BOX 970

City: CHINO VALLEY

State: AZ

Zip: 863230970

UNDELIVERABLE

Lookup

Renumber To:

Address updated > Per Requested

ENTERED INTO COMPUTER

AUG 20 2012 *pb*

Save Save/Override DataFlux

Delete Renumber

Customer details successfully saved for Customer Id 2327329

List of Proprietors

RHOADES DOUG[2327329], 1728 E PERKINSVILLE RD, , CHINO VALLEY, AZ, 863235761, P, MATCHED

Select

Cancel

List of Proprietors

Keep

BORK CURT[2315041], RR 1 BOX 185H, , ARBELA, MO, 634329784, P, MATCHED
BORK CURT[2334136], GENERAL DELIVERY, , MAYER, AZ, 863339999, P, MATCHED

AUG 20 2012 9:56 AM called Rick S. to consolidate Address
Keep Gen. Delivery address, ps

Select Cancel

List of Proprietors

AKIN NOLAN[2327296], 8816 E HWY 69, , PRESCOTT VALLEY, AZ, 86314, P, NOMATCH

↑ Updated Address

AUG 20 2012 Y8

Select

Cancel

List of Proprietors
AKIN NOLAN[2327296], 8052 E PRESCOTT RD, , PRESCOTT VALLEY, AZ, 863148414, P, MATCHED
<i>↑ Previous Address</i>

Select Cancel

NOTICE!!

These documents have been scanned!

Do not place un-scanned documents beneath this notice!

Do not remove this notice from this file!

GPO Jacket No. 560-102
Print Order 61540
Rise Business Services, LLC
Job=AZ15 5/14/2019



Box Number= AZ15049



Claim Begin-End: AMC414439-AMC414439

6 Location Notices-Amendments and Supporting Documents



AZ15049-2

AMC414434-AMC414683

**DEPARTMENT OF THE INTERIOR
BUREAU OF LAND MANAGEMENT
MINING CLAIMS**

Run Date/Time: 03/22/2012 03:27 PM

(LIVE) Serial Register Page

Page 1 of 1

01 10-21-1976;090STAT0090;43USC1744
Case Type 384201: PLACER CLAIM
Claim Name: PIANO MAN 2
Commodity :
Case Disposition: ACTIVE

Total Acres
100.000

Serial Number
AMC414439
Lead File Number
AMC414439

Name & Address			Int Rel	% Interest
WILDMAN OWEN	PO BOX 1238	MAYER, AZ 86333-1238	CLAIMANT	0.0000000
AKIN NOLAN	8052 E PRESCOTT RD	PRESCOTT VALLEY, AZ 86314-8414	CLAIMANT	0.0000000
RHOADES DOUG	1728 E PERKINSVILLE RD	CHINO VALLEY, AZ 86323-5761	CLAIMANT	0.0000000
SHEARON BOBBY	10145 E HENDERSON RD, PO BOX 325	DEWEY, AZ 86327-8004	CLAIMANT	0.0000000
BORK CURT	RR 1 BOX 185H	ARBELA, MO 63432-9784	CLAIMANT	0.0000000

Mer Twp	Rng	Sec	Quadrant	District/Field Office	County
14	0110N	0010E	006 NW SW	HASSAYAMPA FO	YAVAPAI
14	0110N	0010W	001 NE SE	HASSAYAMPA FO	YAVAPAI

Act Date	Code	Action	Action Remarks	Receipt Number
03/16/2012	403	LOCATION DATE		
03/19/2012	395	RECORDATION NOTICE RECD	1	2534985
03/19/2012	484	LOCATION YEAR / MAINTENANCE	2012	2534985
03/19/2012	501	ACCT ADV IN LEAD FILE	AMC414439;	

Line Nr Remarks

**NO WARRANTY IS MADE BY BLM
FOR USE OF THE DATA FOR
PURPOSES NOT INTENDED BY BLM**

MINING CLAIM STATUS REPORT

DATA ENTERED MAR 22 2012 *pb*

MTP Checked by AC
GEO Checked by AC *pb* MAR 22 2012

LEAD SERIAL NUMBER AMC 414439 thru AMC _____

OF CLAIMS & TYPE

CHARGES

# _____	LODE	Location Fee @ \$34 =	\$ <u>34</u>
# <u>1</u>	PLACER	Processing Fee @ \$15 =	\$ <u>15</u>
# _____	ASSOCIATION PLACER	Maintenance Fee @ \$140 =	\$ <u>140</u>
# _____	MILL SITE	Overage (+)	\$ _____
# _____	TUNNEL SITE	Shortage (-)	\$ _____
		Other Fees	\$ _____
		TOTAL	\$ <u>189</u>

ARE THERE ENOUGH LOCATORS?

Yes No

DOCUMENTS RECEIVED VIA -

Over-the-Counter Mail

TIMELY FILED?

Yes No

LEGAL DESCRIPTION -	T <u>11N</u>	R <u>1E</u>	SEC <u>006</u>
	T <u>11N</u>	R <u>1W</u>	SEC <u>001</u>
	T _____	R _____	SEC _____
	T _____	R _____	SEC _____

BLM FOREST SERVICE PRESOTT SUBJ TO PL 359: Yes No

WILDERNESS AREA: No Yes

SPLIT ESTATE - N/A SX PX SRHA OTHER

Proper Notice Filed if Located on SHRA Lands? N/A Yes No

RECONVEYED MINERALS ON BLM LANDS REQUIRE OPENING ORDERS FROM 1944 TO 1993 -

Open to Entry on: _____ N/A

COMMENTS/STATUS - VOID PARTIALLY VOID PVT MINERALS WITHDRAWN LANDS

OTHER

Claimant acknowledges that portions of the following claims(s) site(s) may be void or voidable.

Printed Name of Claimant _____ Signature of Claimant _____

***** FINAL ADJUDICATION *****

DATE 7/18/12 INITIALS AT

AMC 414439

mail To
Curt Berk
General Delivery
Mayer AZ 86333

LOCATION NOTICE FOR PLACER MINING CLAIM

NOTICE IS HEREBY GIVEN that the Piano Man 2
100 Acre placer mining claim has been located by
Curt Berk, Owens Wildman, Nolan Akin, Bobby Shearon
address is General Delivery whose current mailing AND
Mayer AZ 86333 Doug Rhodes

RECEIVED
BLM, AZ STATE OFFICE
2012 MAR 19 A 9:42
PHOENIX, AZ
BLM
Date
Stamp

The general course of this claim is NW to SE and it is situated in
YAVAPAI County, Arizona.

This claim is 3300 feet in length and 1320 feet in width. This claim runs from the
location monument on which this location notice is posted approximately 3300 feet in a NW
direction to the NW end line and 1320 feet in a NE direction to the NE end line.
This claim is marked by four monuments, one at each corner of the claim.

The location monument on which this notice is posted is situated within Section 6, Township
11 N, Range 1 E, Gila Salt River Base and Meridian, Arizona. This claim encompasses
portions of the following legal subdivision(s) if located by legal subdivision or the following quarter section (s),
section (s), Township (s) and Range (s) _____
_____, Gila Salt River Base and Meridian, Arizona.

The locality of this claim with reference to some natural object or permanent monument and additional
information (if any) concerning its locality are as follows: The NE corner of Piano Man 2 is
1320 FE W of the USSS
Brass cap locating the Northwest corner of Sect 6, 11N, 1E.

DATED AND POSTED on the ground this 16th day of March, 2012.

LOCATOR (s) Curt Berk
see attachment for
Additional Locators.

m MCF102
ed July 2005
re reproduced.

AMC414439

Curt Bork — 660-342-3585
General Delivery — Address from check
Mayer, AZ 86333 Info is already in the
database ps

New ID Owen Wildman 928-533-3313
P.O. Box 1238
Mayer AZ 86333

Bobby Shearon 928-699-0637
P.O. Box 325 ← added P/O Box #
Dewey AZ, 86327

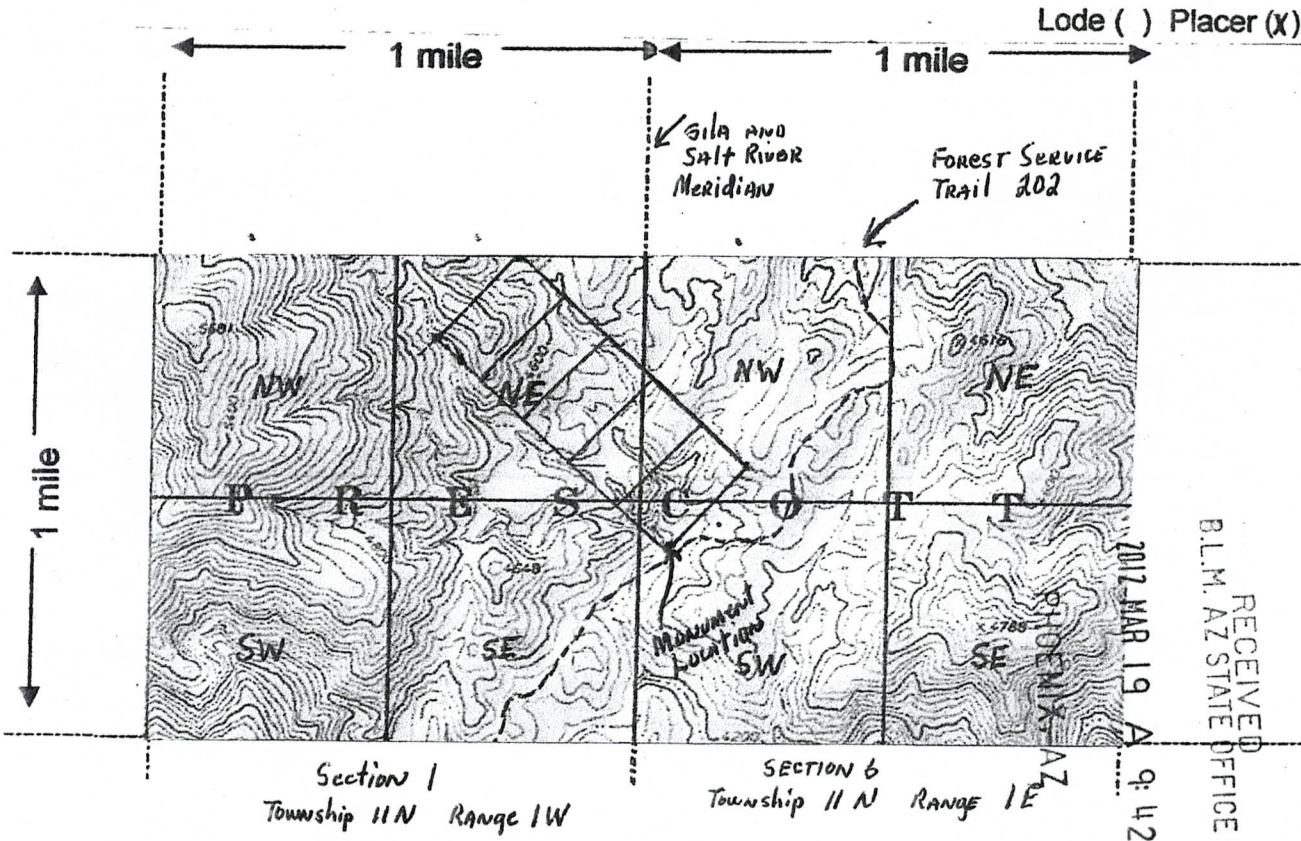
Nolan Akin 928-499-2860
8052 E Highway 69
Prescott Valley, AZ 86314

New ID Doug Rhoades 928 420 3076
1923 E Perkinsville
Chino Valley AZ 86323

RECEIVED
B.L.M. AZ STATE OFFICE
2012 MAR 19 A 9:42
PHOENIX, AZ

AMC414439

MINING CLAIM MAP



Scale : 1" = 2000 feet



1. The above map depicts the Piano Man 2 mining claim, which is located in Section (s) 6 Township 11 N Range 1 E AND. 1, Township 11 N, Range 1 W, Gila and Salt River Base and Meridian, YAVAPAI County, Arizona.

2. The type of corner and location monuments used are as follows: 2" PVC pipe over steel Rebar

3. The bearings and distances in degrees and feet between claim corners are as depicted on the map.

Form MCF100a
Revised July 2005

This form is available from the Arizona Department of Mines & Mineral Resources and may be reproduced.

AMC 414439

DEPARTMENT OF INTERIOR
BUREAU OF LAND MANAGEMENT

Input Parameters for Geographic Report with Land

System Id = CR

Admin State = AZ

Geo State = AZ

Casetype Begins With

Case Disp Txt = AUTHORIZED, CANCELLED, EXPIRED, PENDING, REJECTED, RELINQUISHED, WITHDRAWN

Mer Twp Rng =

Section =

Mtrs = 14 0110N 0010E 006, 14 0110N 0010E 999, 14 0110N 0010W 001, 14 0110N 0010W 999

Commodity =

Commodity Txt =

Pending Org =

Pend Org Decode =

Total Rows Returned: 0

DEPARTMENT OF INTERIOR
BUREAU OF LAND MANAGEMENT

Input Parameters for Geographic Report with Land

System Id = CR

Admin State = AZ

Geo State =

Casetype Begins With

Case Disp Txt = AUTHORIZED, CANCELLED, EXPIRED, PENDING, REJECTED, RELINQUISHED, VOID, WITHDRAWN

Mer Twp Rng = 14 0110N 0010E

Section = 006, 999

Mtrs =

Commodity =

Commodity Txt =

Pending Org =

Pend Org Decode =

Total Rows Returned: 0

